



South Atlantic Recreational Landings Update

Coastal Migratory Pelagics

*Southeast Regional Office &
Southeast Fisheries Science Center*

SAFMC Meeting
Jekyll Island, G.A.
March 7-11, 2016

Notes on Landings Data

- Landings are summarized using MRIP or MRFSS (calibrated from MRIP) depending on how the ACL is calculated.
- Landings estimates were updated by NMFS SERO to be consistent with ACL monitoring (e.g., post-stratification of estimates) and include data through wave 5, 2015
- All 2015 landings are preliminary
- All landings include MRFSS/MRIP and also Headboat landings.

2013/14 Landings and ACLs

Species Complex	Fishing Year	Landings (lbs)*	ACL	Units	Percent of ACL	Closure Date
Cobia	Jan 1-Dec 31, 2014	1,179,031	1,445,687	ww	82%	
King Mackerel	Mar 1-Feb 28	1,004,441	6,580,000	ww	15%	
Spanish Mackerel	Mar 1-Feb 28	1,864,168	2,560,000	ww	73%	

* Landings from both Mid-Atlantic and South Atlantic for Cobia, and North, Mid, and South Atlantic for King Mackerel and Spanish Mackerel

2014/15 Preliminary Landings and ACLs

Species Complex	Fishing Year	Landings (lbs)*	ACL	Units	Percent of ACL	Closure Date
Cobia: NY to GA	Jan 1-Dec 31, 2015	1,541,535	630,000	ww	245%	
Cobia: East FL	Jan 1-Dec 31, 2015	351,829	830,000	ww	42%	
King Mackerel	Mar 1-Feb 28	1,265,740	6,580,000	ww	19%	
Spanish Mackerel	Mar 1-Feb 28	873,661	2,727,000	ww	32%	

* Landings from both Mid-Atlantic and South Atlantic for Cobia. Landings are from North, Mid, and South Atlantic for King Mackerel and Spanish Mackerel


South Atlantic King Mackerel

Rec Landings (lbs ww)

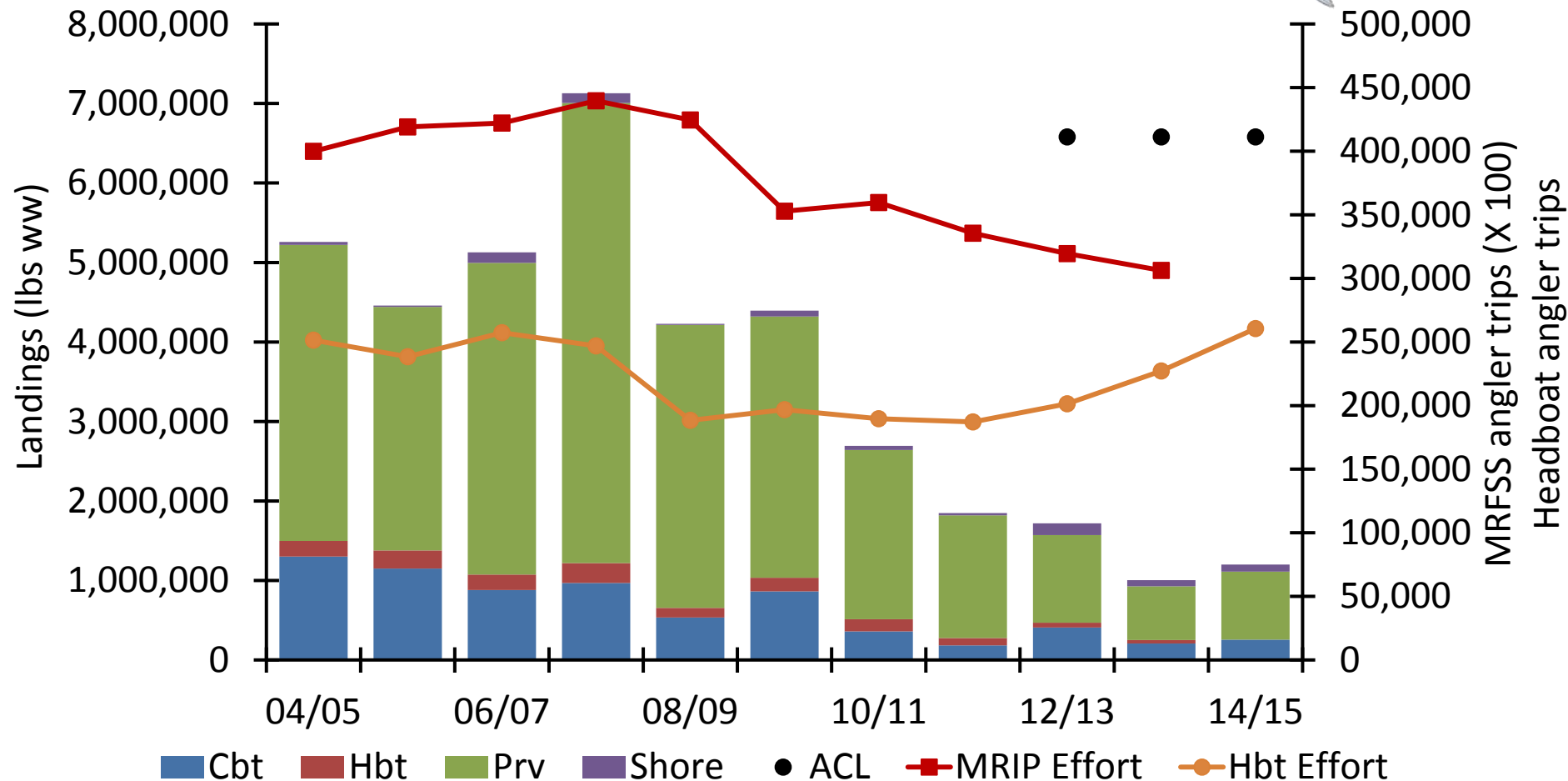

Fishing Year	Charter	Headboat	Private	Shore	Total
04/05	1,300,552	197,413	3,723,278	36,926	5,258,168
05/06	1,150,103	228,507	3,062,884	16,185	4,457,679
06/07	880,853	194,354	3,919,647	132,324	5,127,178
07/08	969,677	249,503	5,787,721	121,645	7,128,545
08/09	534,312	121,395	3,559,288	13,250	4,228,245
09/10	862,781	171,955	3,286,056	73,222	4,394,015
10/11	359,488	153,920	2,127,492	51,871	2,692,771
11/12	183,192	93,195	1,542,630	29,018	1,848,035
12/13	409,131	59,864	1,101,751	148,453	1,719,199
13/14	207,460	43,651	675,784	77,545	1,004,439
14/15	256,707	65,235	854,053	89,744	1,265,740

* Area: NY to eFL

* Fishing year - Mar 1-Feb 28



SA King Mackerel



South Atlantic Spanish Mackerel Rec Landings (lbs ww)

Fishing Year	Charter	Headboat	Private	Shore	Total
04/05	122,254	16,198	972,957	250,019	1,361,429
05/06	111,309	11,371	1,119,376	406,235	1,648,291
06/07	102,349	5,245	1,199,097	346,635	1,653,326
07/08	51,390	6,789	1,270,393	381,703	1,710,276
08/09	287,324	8,190	1,336,580	414,713	2,046,806
09/10	288,267	10,899	1,343,585	464,456	2,107,208
10/11	97,265	7,040	1,177,155	482,180	1,763,640
11/12	75,509	19,245	699,998	436,944	1,231,696
12/13	94,031	11,079	745,519	527,133	1,377,762
13/14	93,918	5,637	1,133,777	630,837	1,864,169
14/15	119,695	8,929	476,486	268,551	873,661

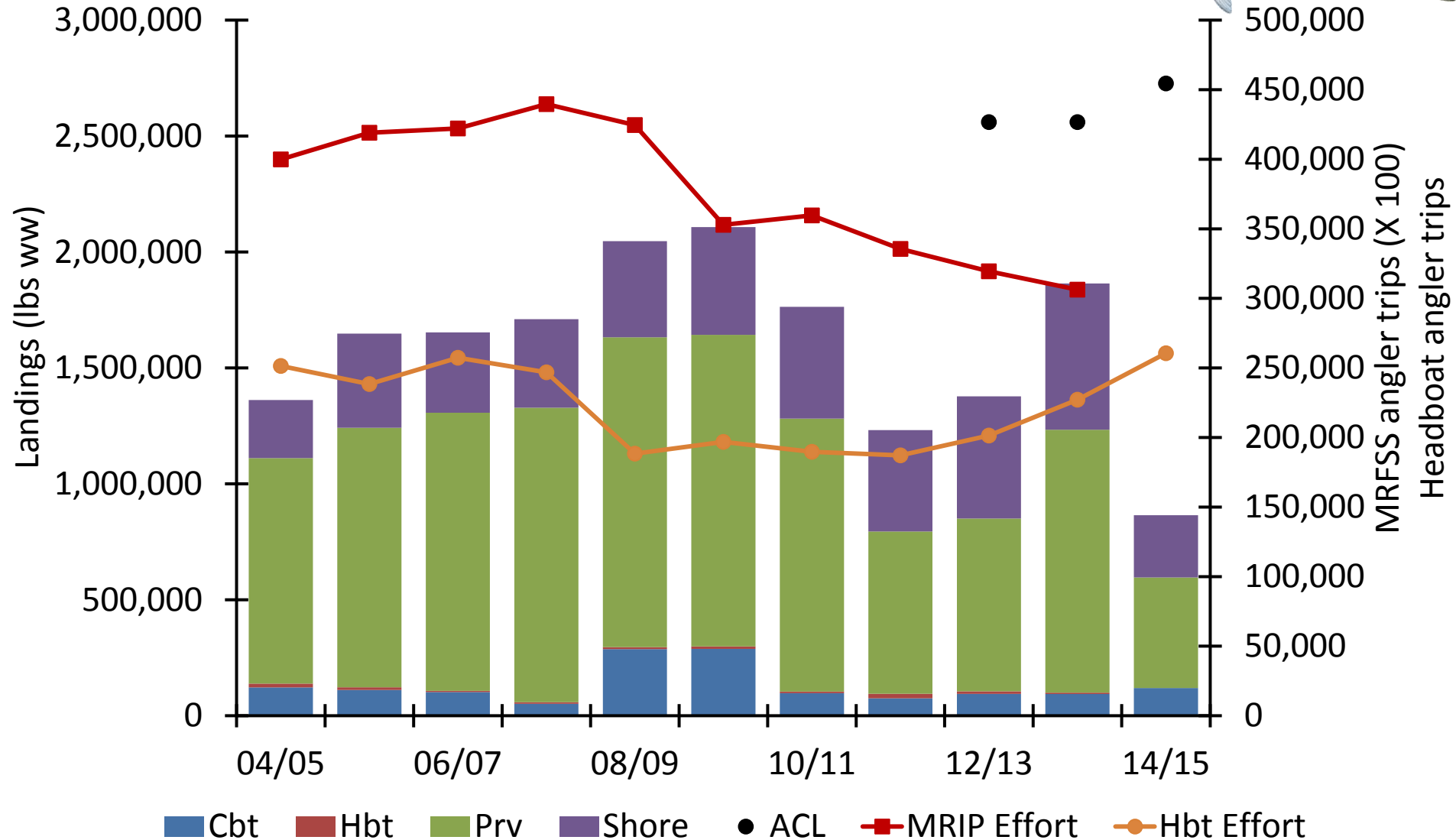
* Area: NY to eFL

* Fishing year - Mar 1-Feb 28

* MRFSS data from 2004/05 to 2013/14; MRIP data for 2014/15



SA Spanish Mackerel



QUESTIONS?