

Southeast Reef Fish Survey Coastal Trawl Survey

2023 Sampling Activities and Relative Abundance Trends

Tracey Smart, Walter Buble, Julie Vecchio, Amy Zimney (SCDNR)

Christina Schobernd, Nate Bacheler, Rob Cheshire & Brandon Runde (SEFSC)

April 2024 SSC Meeting

Presentation Overview

SERFS then CTS

Survey Design

2023 Activities


Abundance, Length & Distribution for Selected Spp.

2024 Planned Activities



Relative Abundance Overview

Caveats



- Not an update of stock status
- Constraints, stratification, units, and models may be different from those used in (SEDAR) stock assessments
- May not have been reviewed in a SEDAR or other assessment framework

Southeast Reef Fish Survey (SERFS)

Current Funding & Sampling:
MARMAP + SEAMAP-SA + SEFIS


Historical Funding & Sampling:
MARMAP

Marine Resources Monitoring, Assessment & Prediction Program (SCDNR)
Southeast Area Monitoring & Assessment Program - South Atlantic (SCDNR)
Southeast Fishery-Independent Survey (SEFSC)



Chevron Video Trap (CVT) Sampling

- Target low to medium relief, hard-bottom habitats
- Depths ~15-110 m
- April 15 - Oct. 14
- Trap used consistently and standardized since 1990
- Baited with menhaden, soak time \approx 90 minutes
- Since 2011: all traps have 2 video cameras



CVT Universe

- ~ 4,300 trap sampling stations (NC-FL)
- Simple, random selection
- ~ 1,500 targeted in 2023

Sample and data processing & analyses

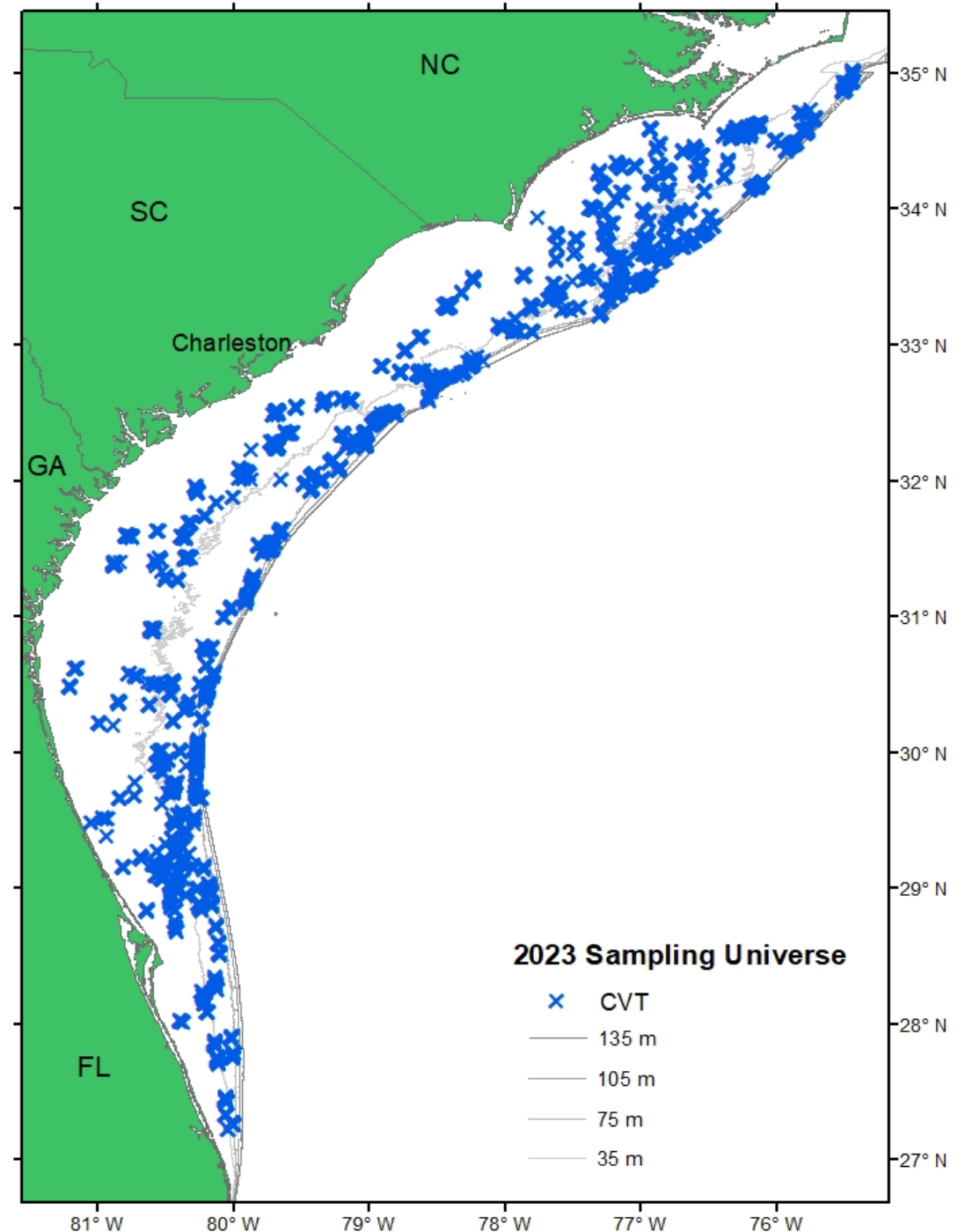
MARMAP/SEAMAP-SA (SCDNR):

- Catch indices
- Life history

SEFIS (SEFSC)

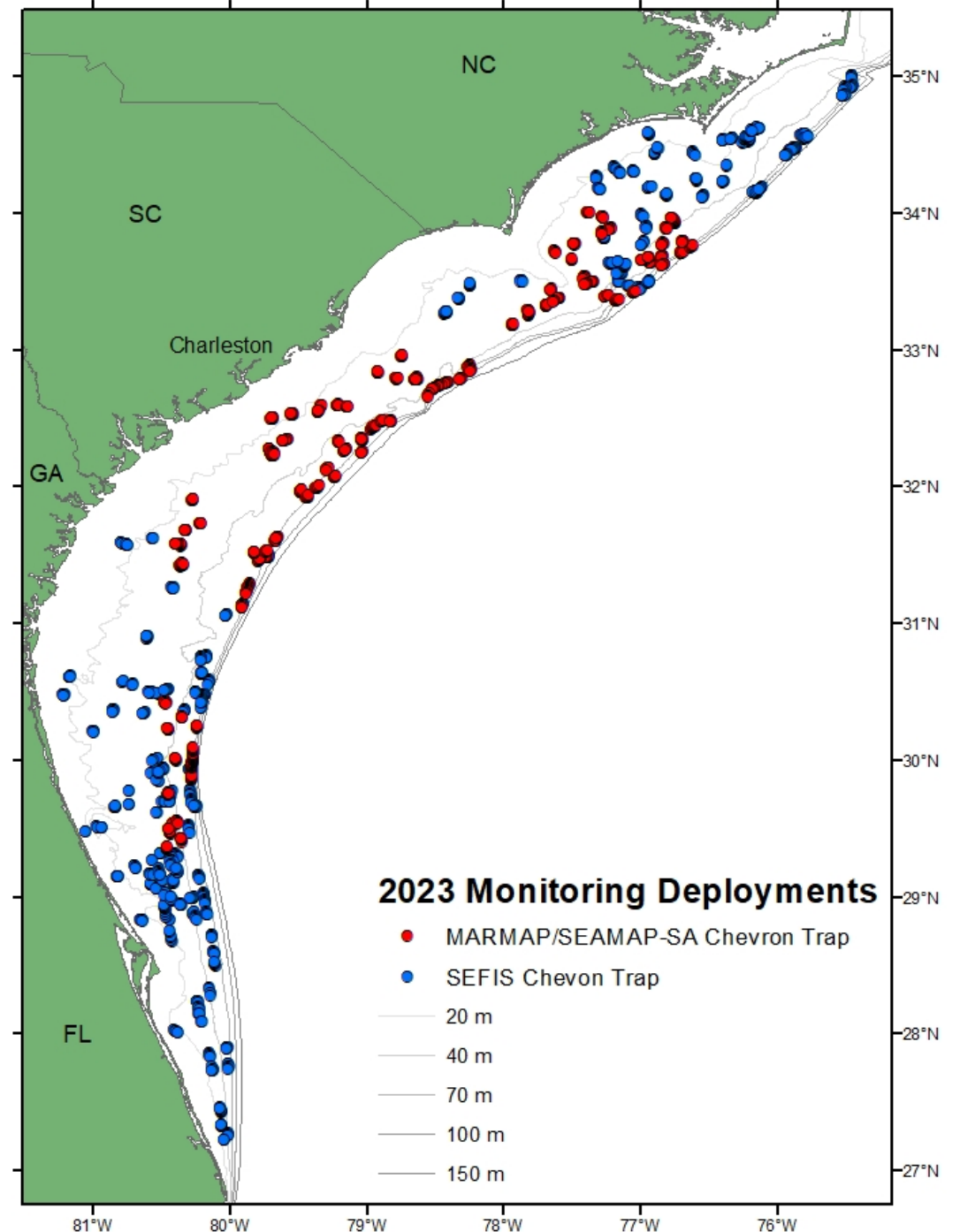
- Video indices

Publicly-available data SEAMAP.ORG



2023 SERFS Activities

- **86** days at sea (+ 5 mapping days)
- **1,825** gear deployments
 - 1,547** CVTs
 - 278** CTD casts
- **CVTs = 38,454** fish (**83** species) collected, measured, weighed
- **9,755** fish (**31** species) retained for life history (age, maturity, DNA)



Overview of CVT Relative Abundance

- Catch index (1990-2023)
- Video index (2011-2022)
- No sampling in 2020 (COVID-19)
- Standardized using Zero-Inflated Negative Binomial model (ZINB)

Most appropriate method, reduces uncertainty

Catch:

- Number of fish
- Trap soak time

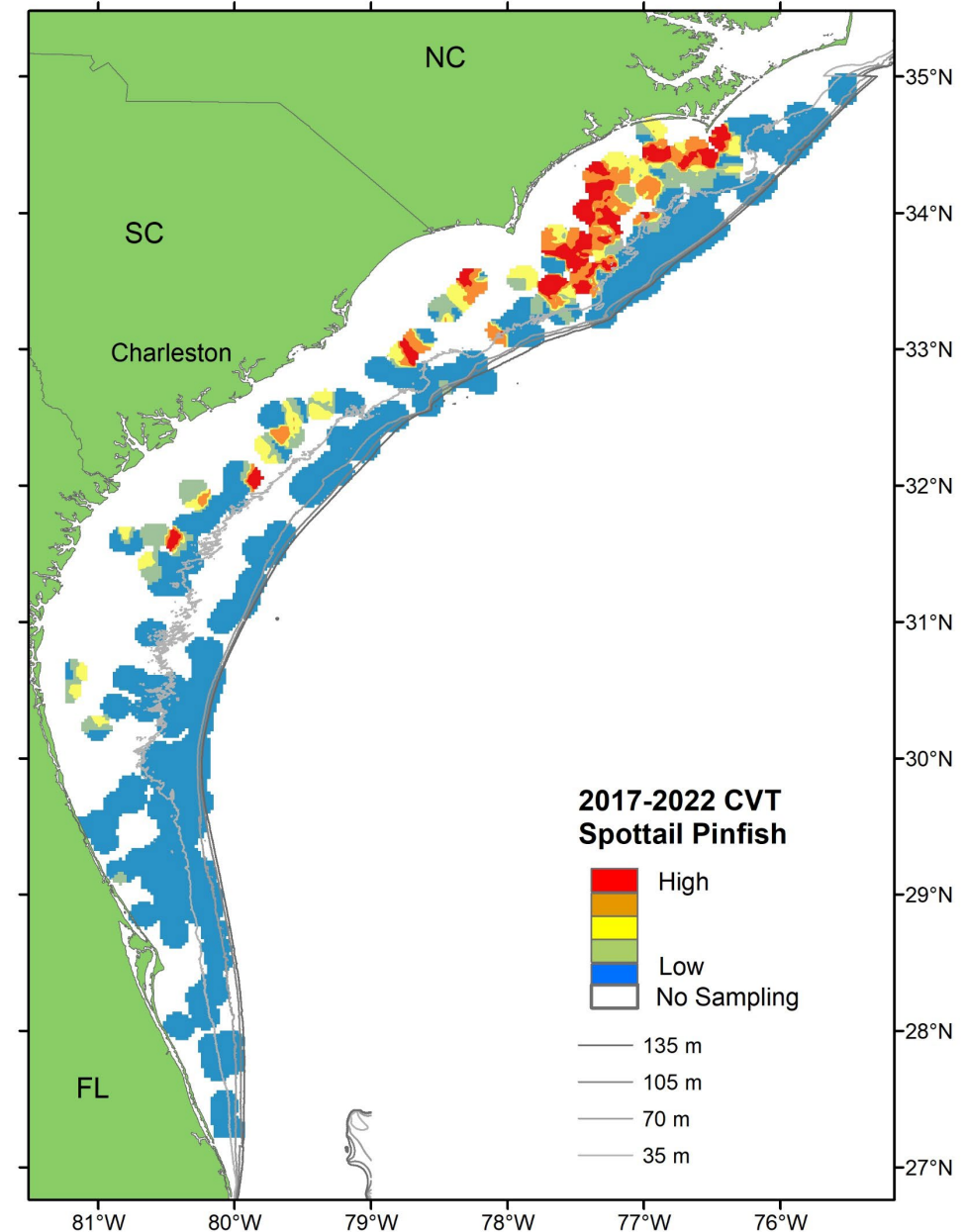
Video:

- MeanCount
- 10 min after trap lands on bottom
- One snapshot every 30 s for 20 min

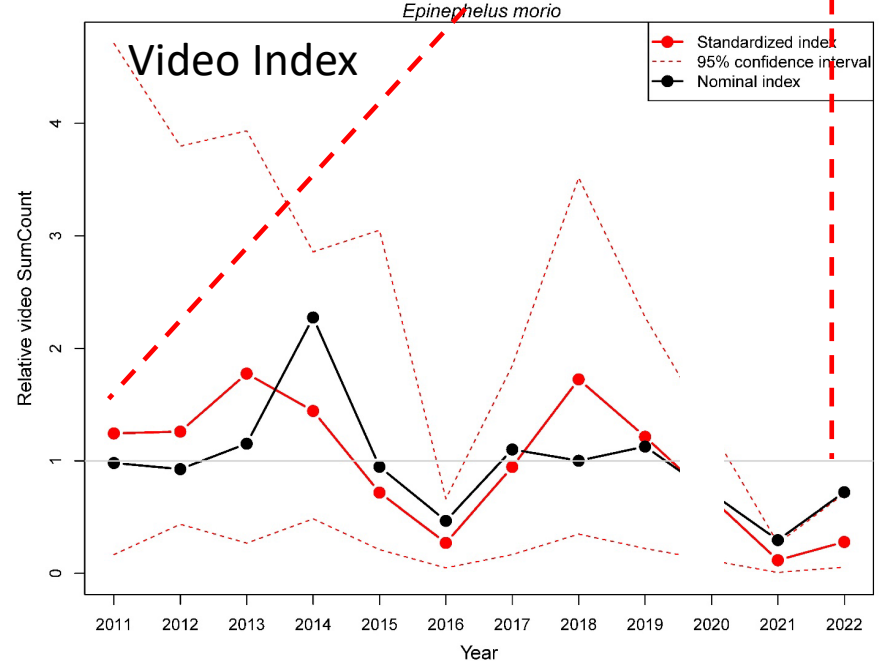
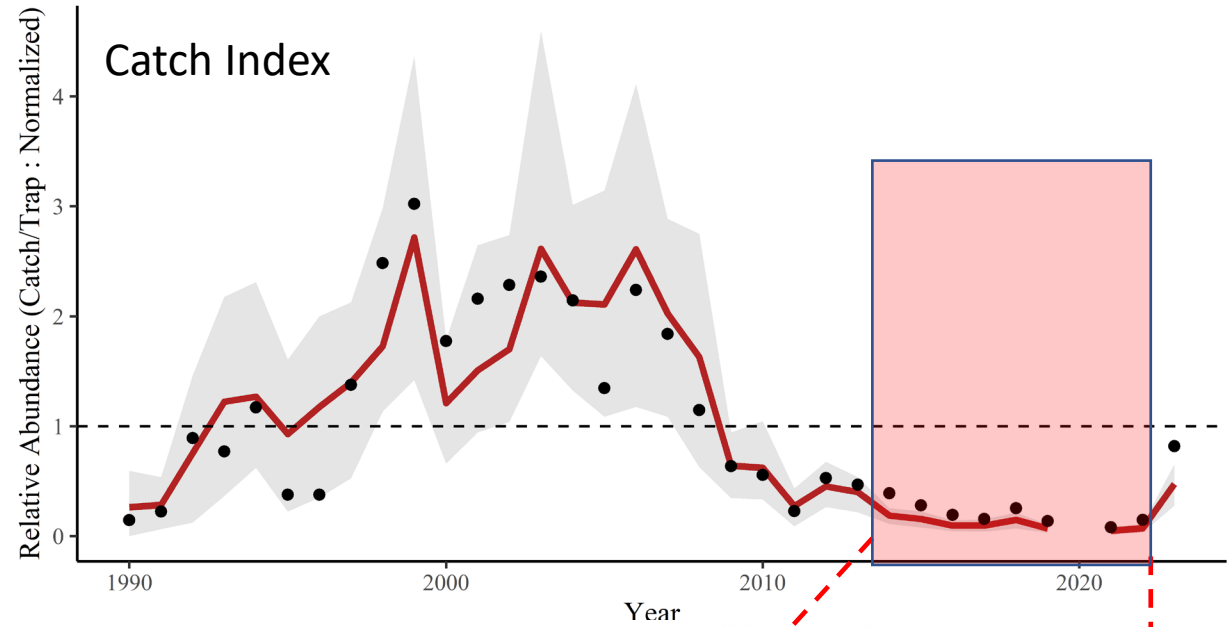


SERFS Distributions- Example

- Only CVT catch
- Catch abundance in quintiles (5 bins)
 - # fish / trap hour
- 5 most recent years: 2018-2019 & 2021-2023
- Cooler colors => lower nominal abundance
- Warmer colors => higher nominal abundance
- White => no sampling



SERFS Indices- Example

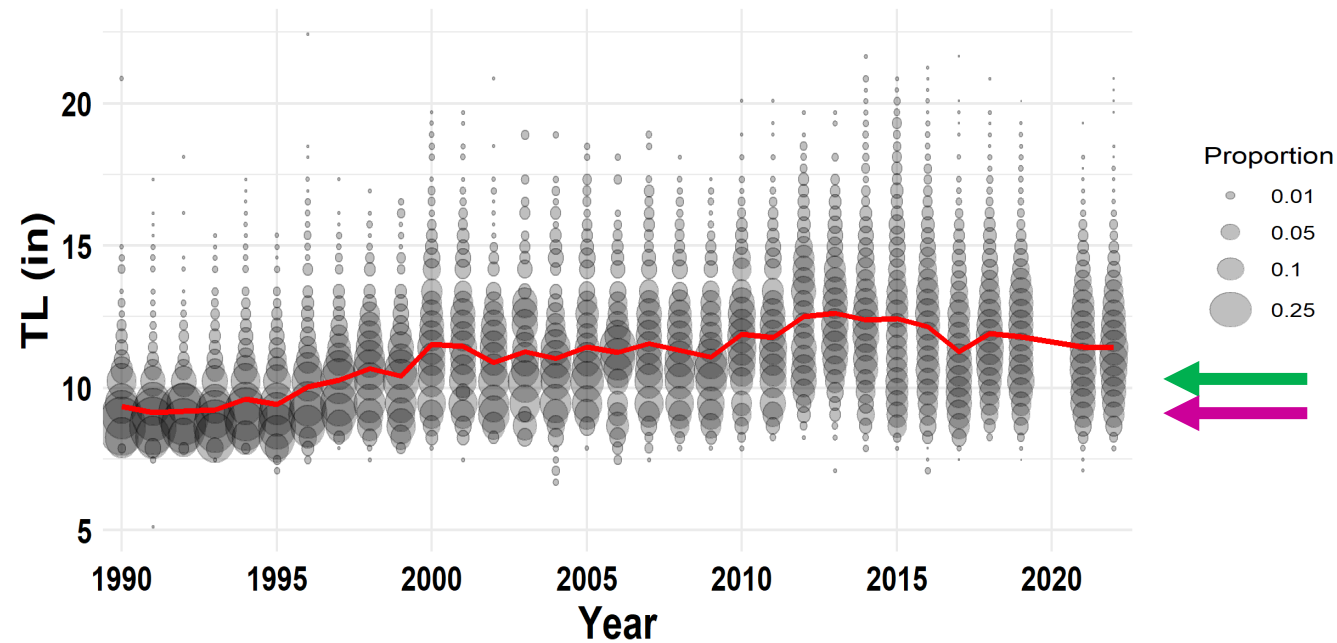


Normalized to long-term average
(dashed or solid line at 1)

- 2 = twice long-term average
- 0.5 = half long-term average

Gear	ZINB Index	95% C.I.	Nominal Values
CHV	Red Line	Gray Shading	Black Dots

SERFS Length Compositions- Example



- Catch Only
- Maximum (Pinched) Total Length (in)
- 1-in Length Bins
- Bubble size = $\frac{\# \text{ fish in length bin}}{\# \text{ fish measured in a year}}$
- Red Line = Average TL
- Green Arrow = Commercial MSL
- Pink Arrow = TL at 50% Maturity, Female
- "Missing" length bins in some graphs are result of converting between FL & TL and rounding

Selected Species


2023 CVT Catch Rankings




1. Tomtate*




2. Vermilion Snapper



3. Black Sea Bass




4. Red Snapper




5. Gray Triggerfish




6. Red Porgy




7. *Stenotomus* spp.*




8. White Grunt



16. Almaco Jack



17. Red Grouper



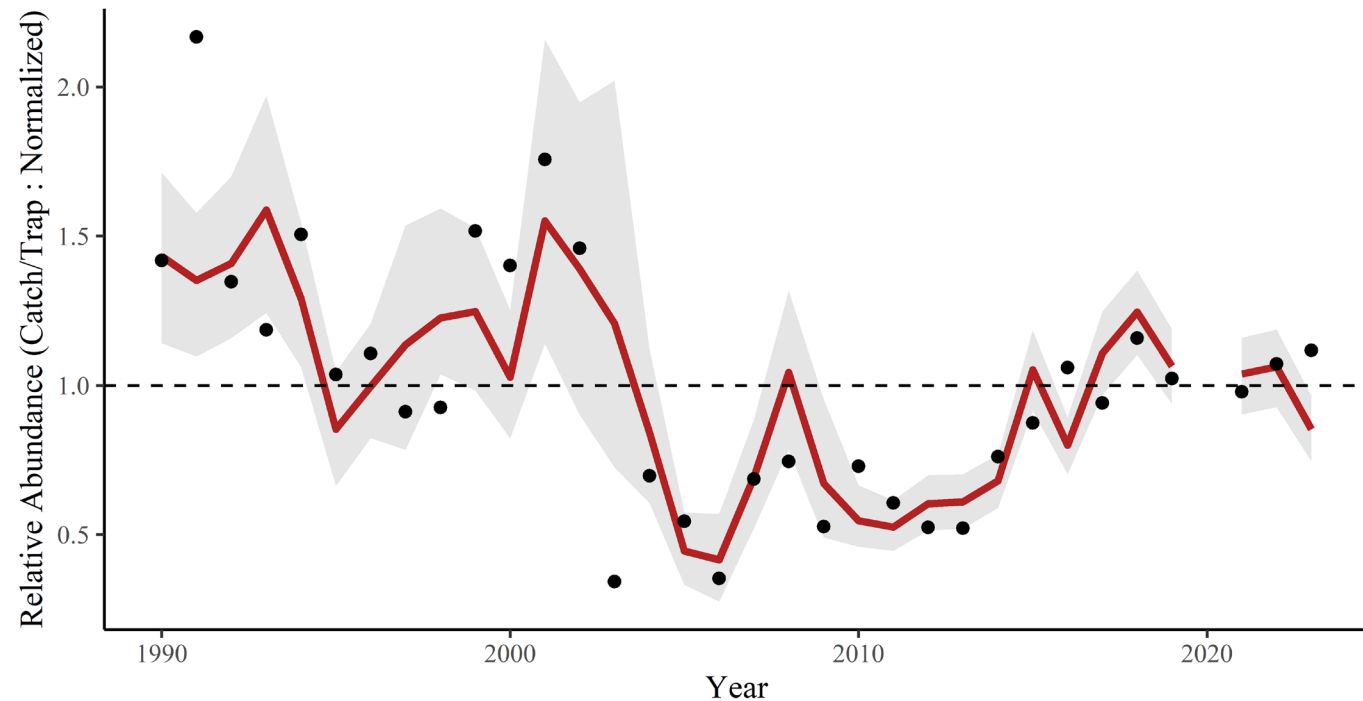
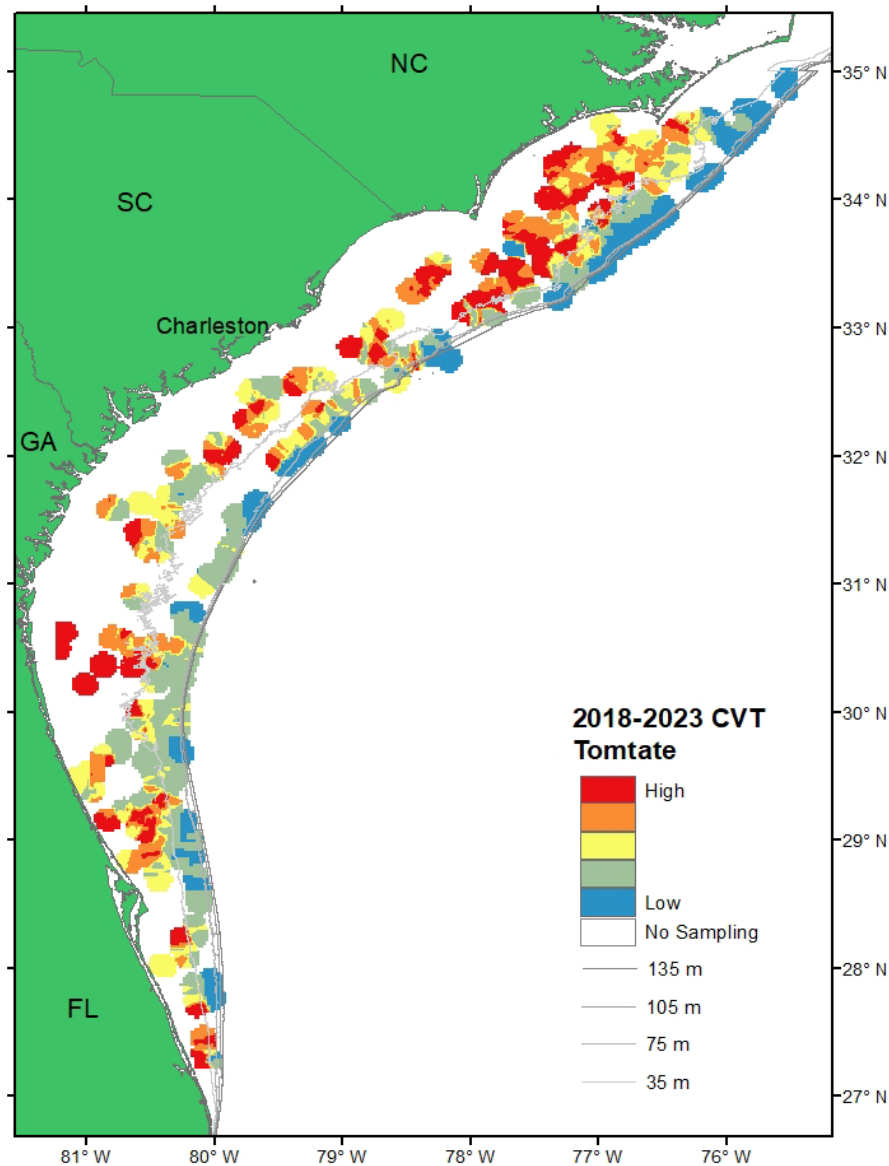
21. Gag



23. Scamp

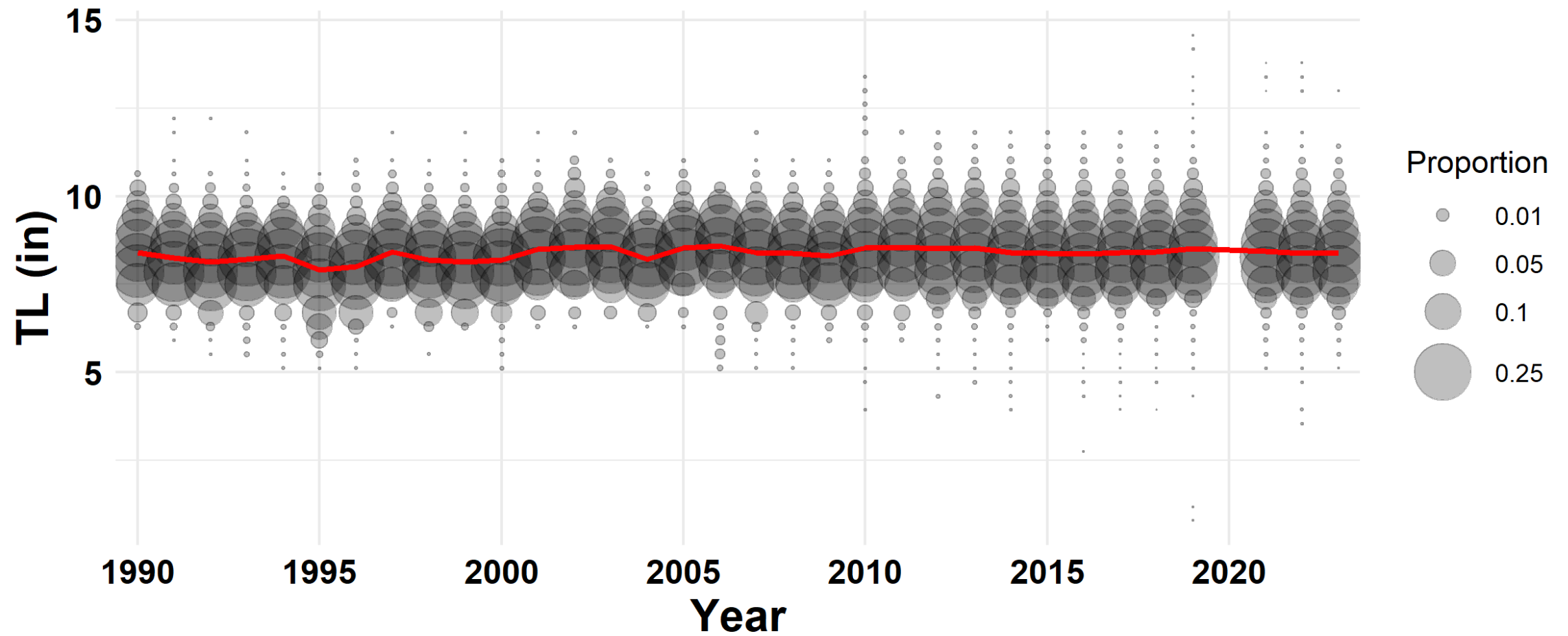


Tomtate



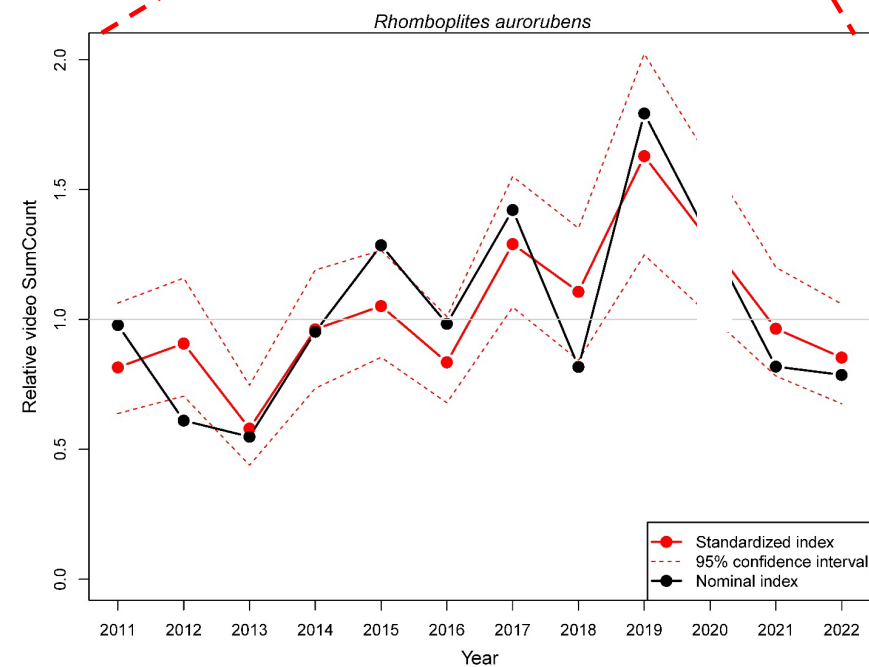
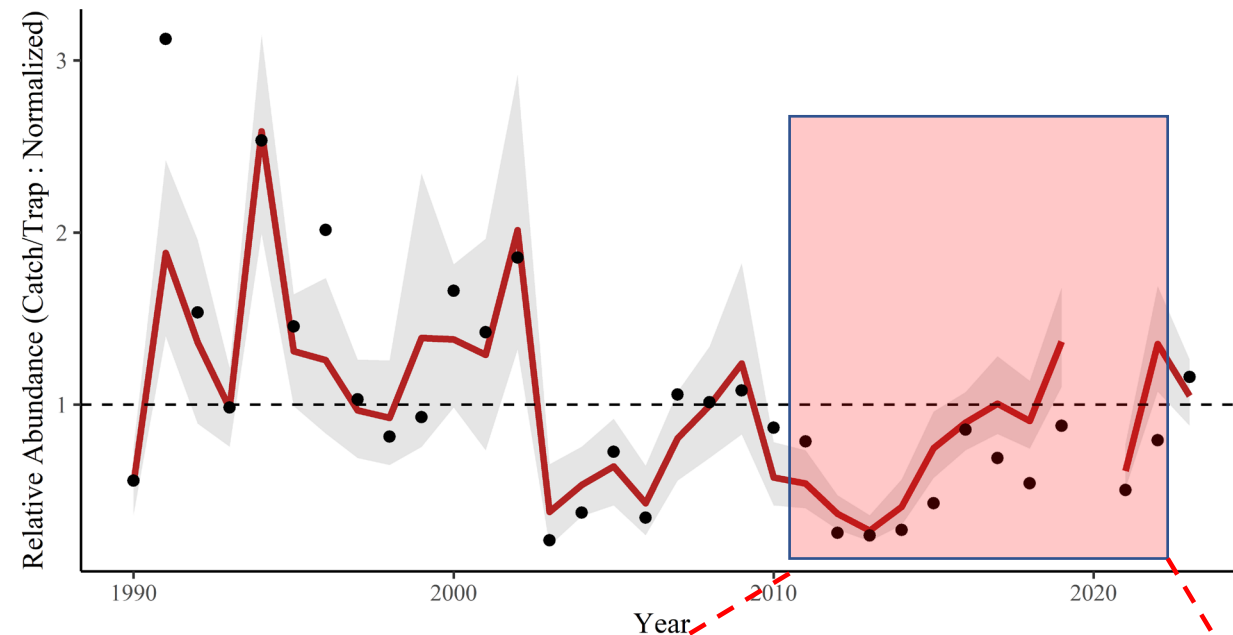
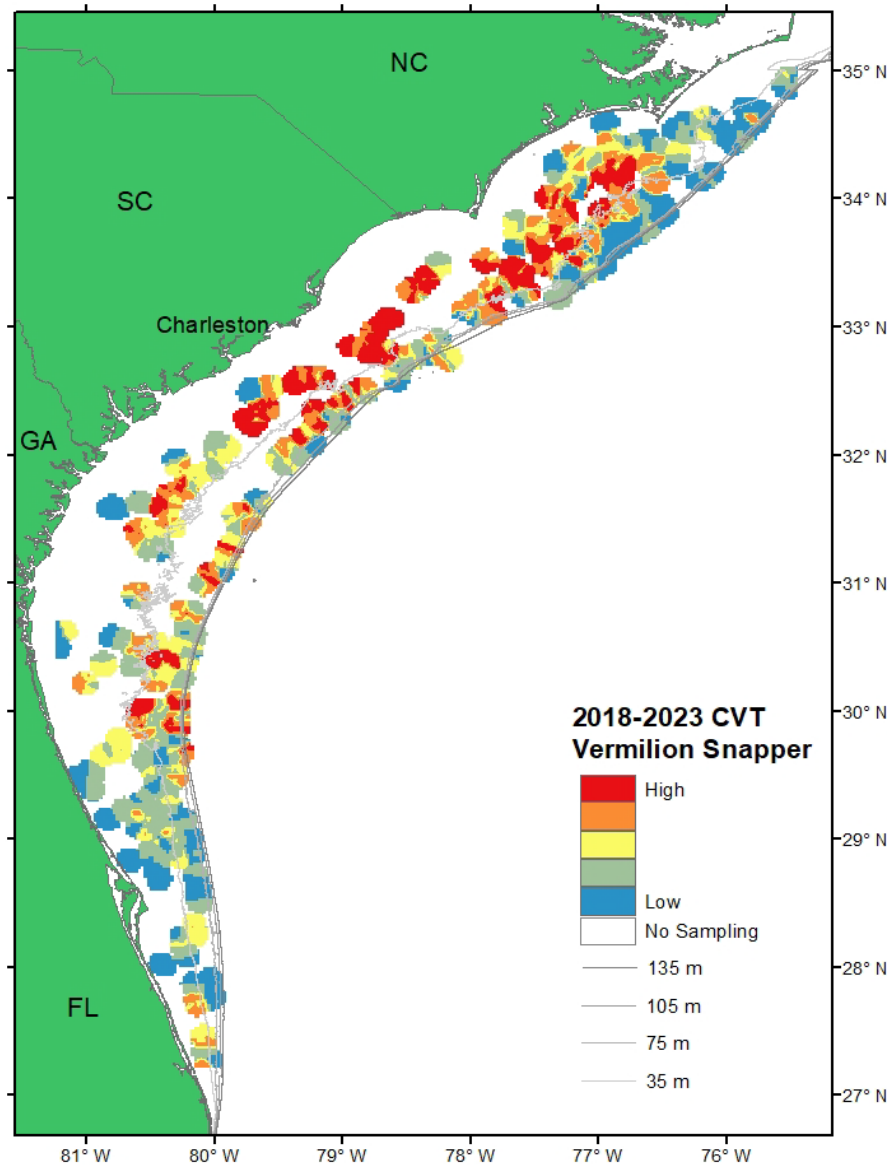


Tomtate



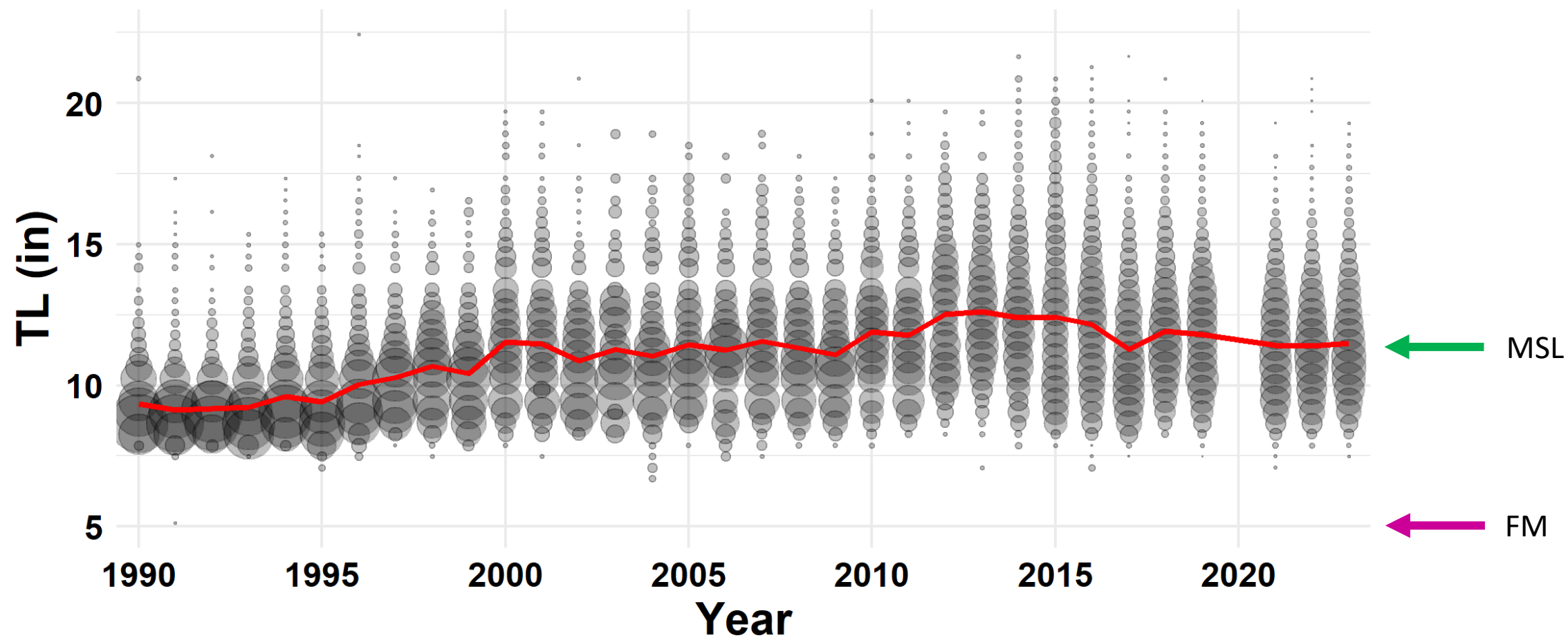


Vermilion Snapper



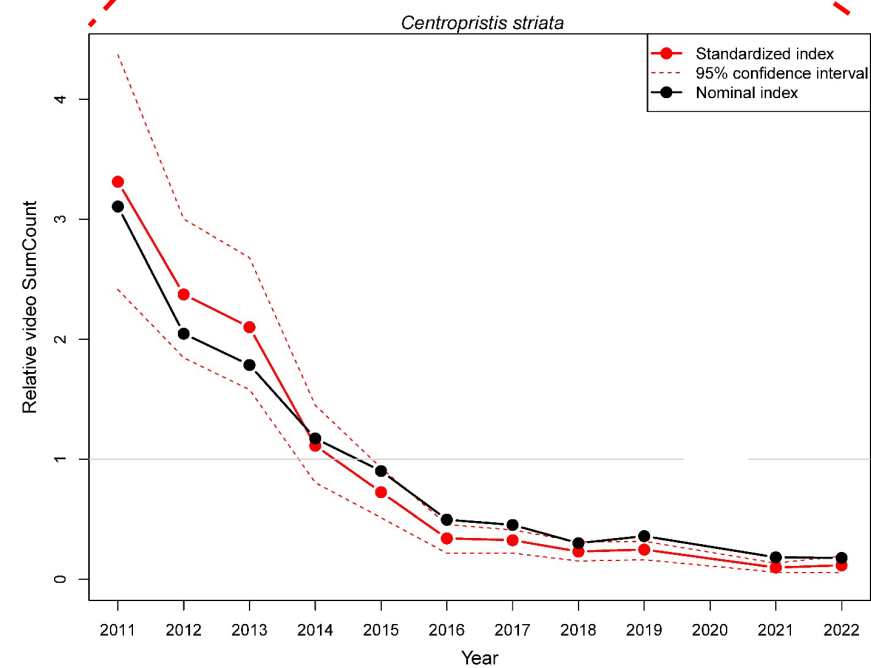
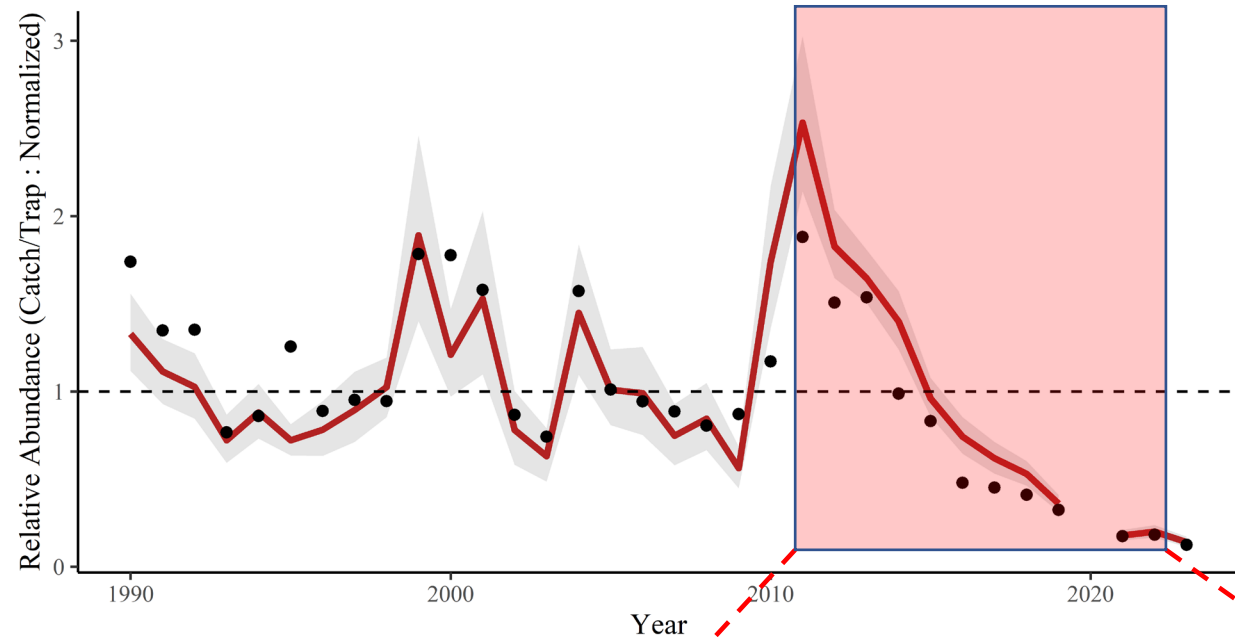
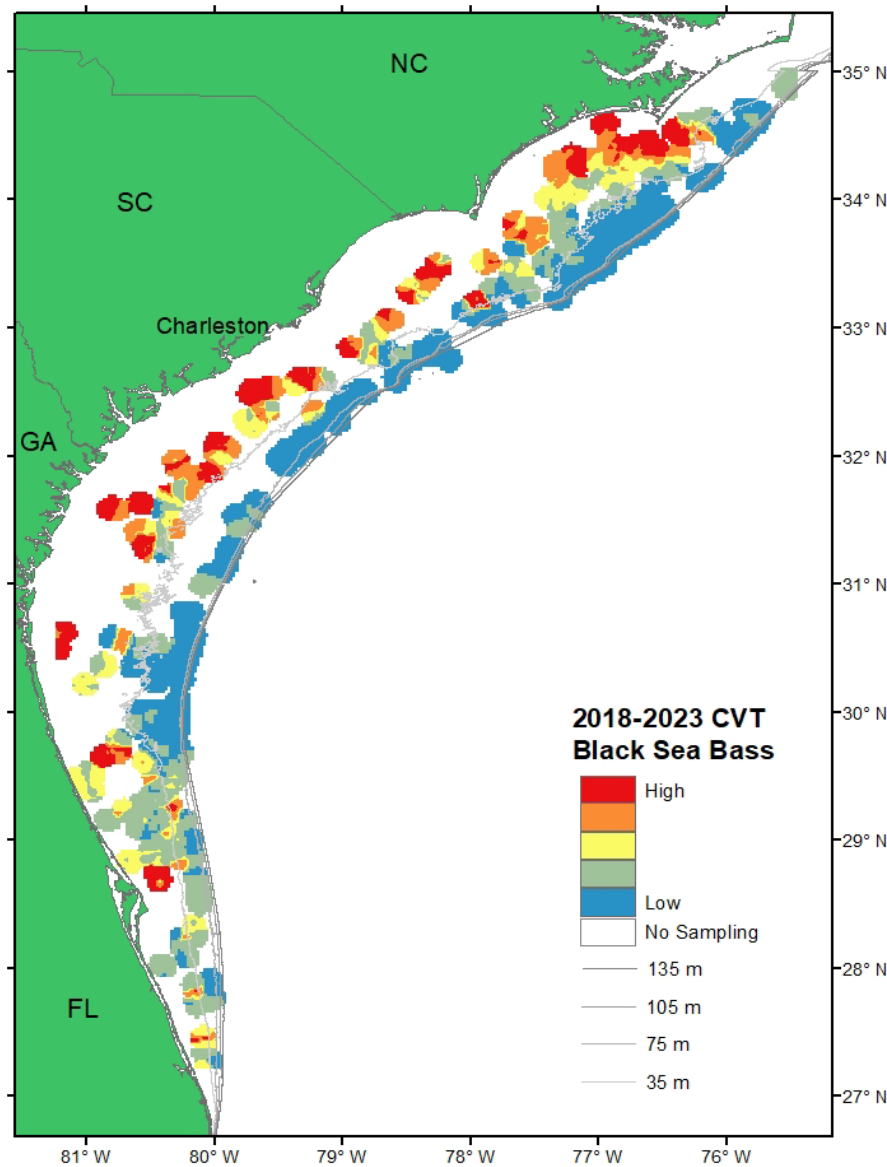


Vermilion Snapper



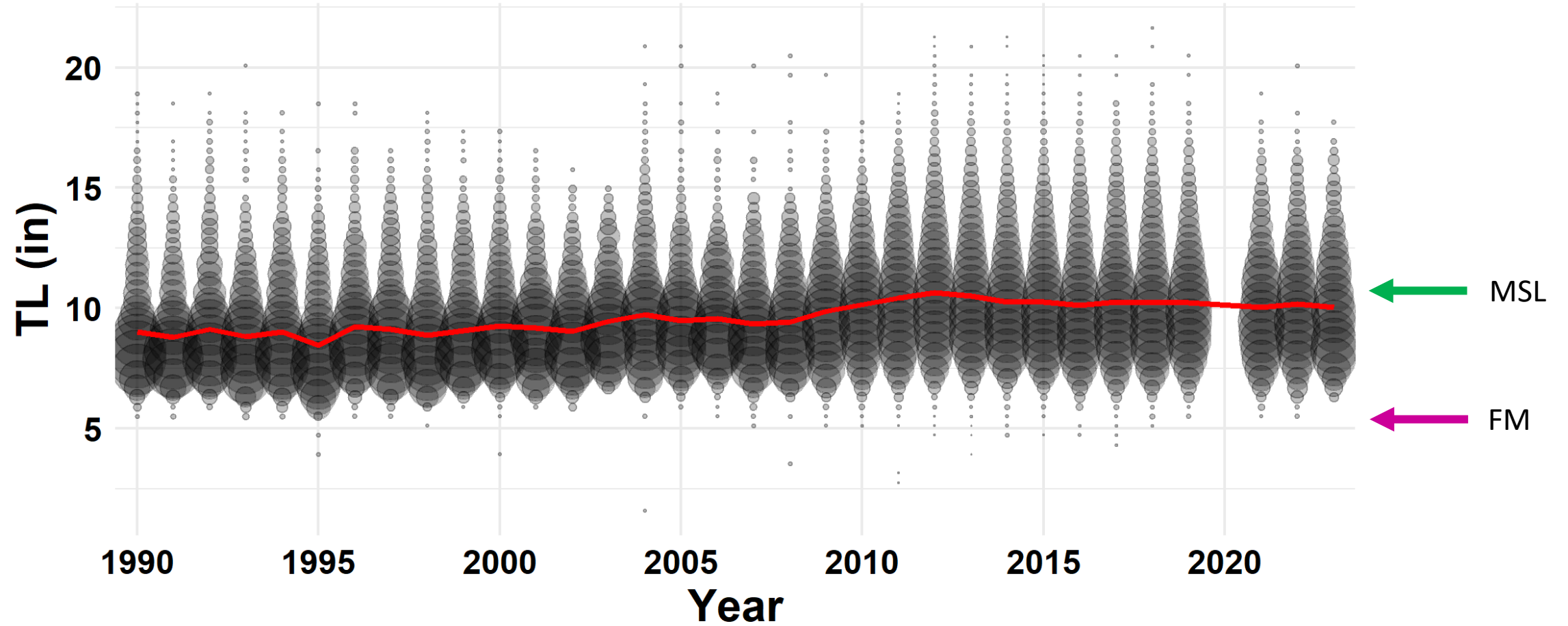


Black Sea Bass



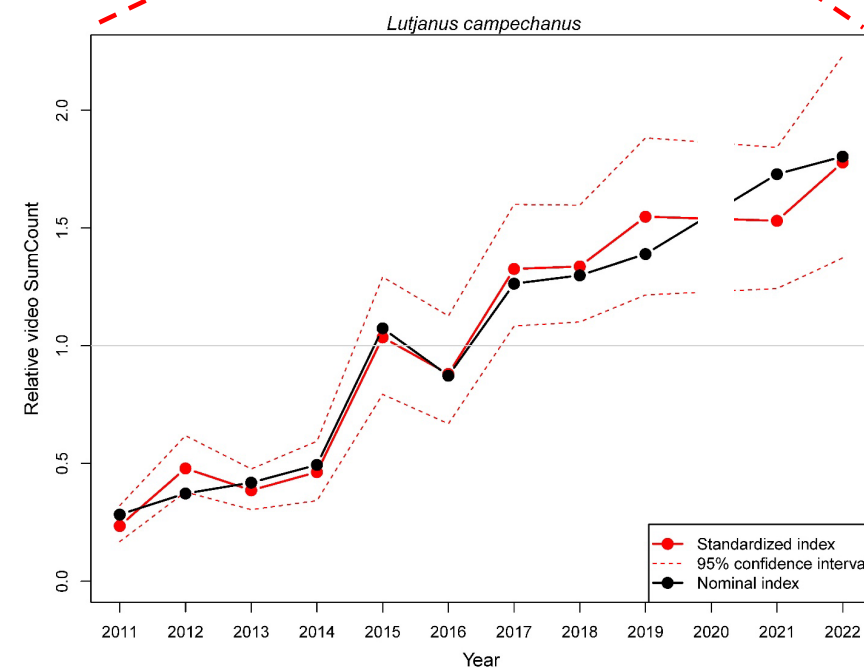
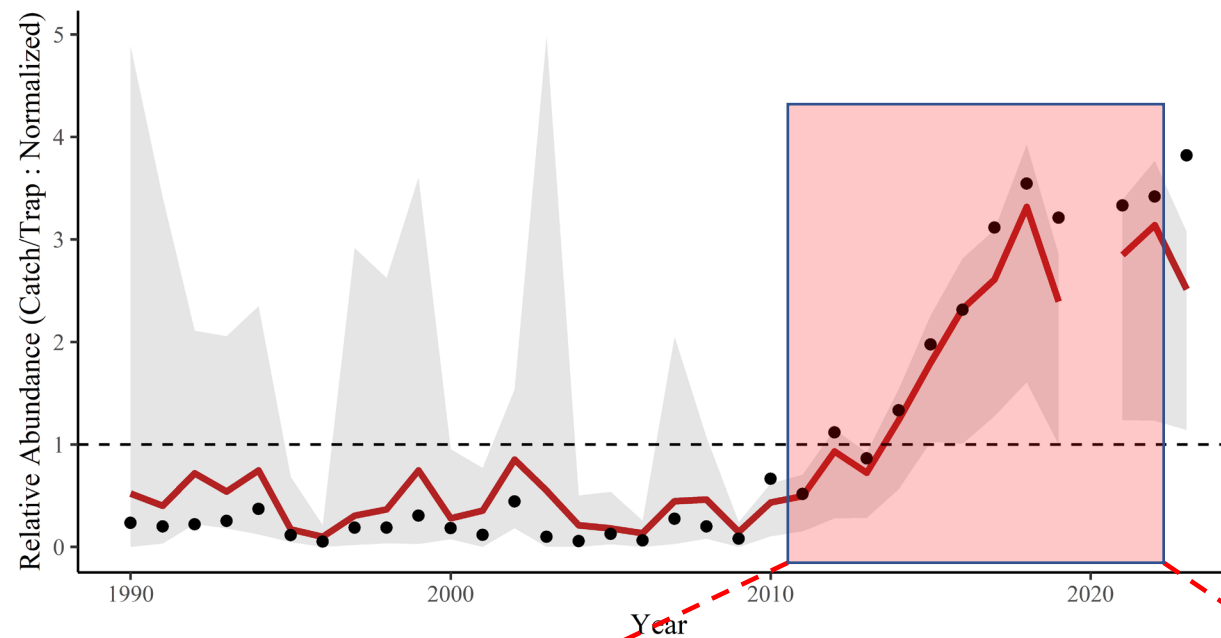
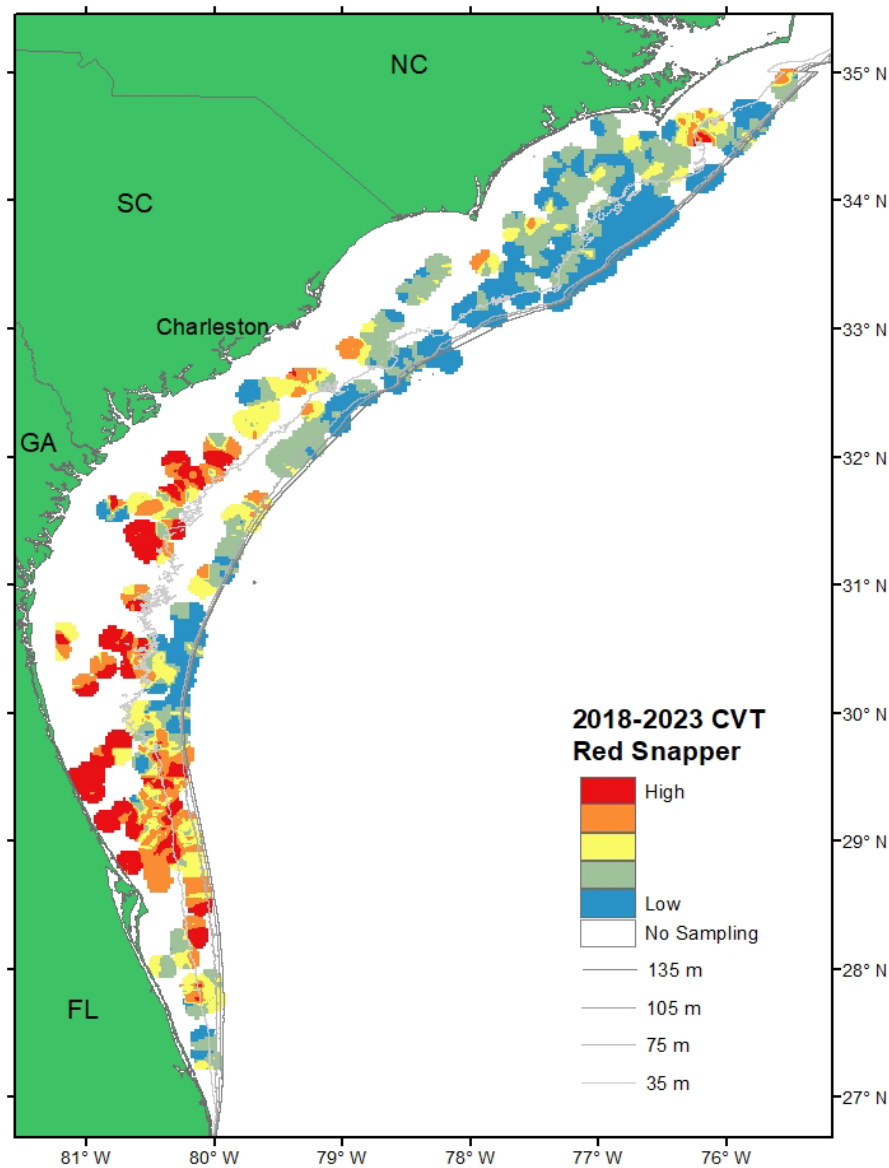


Black Sea Bass



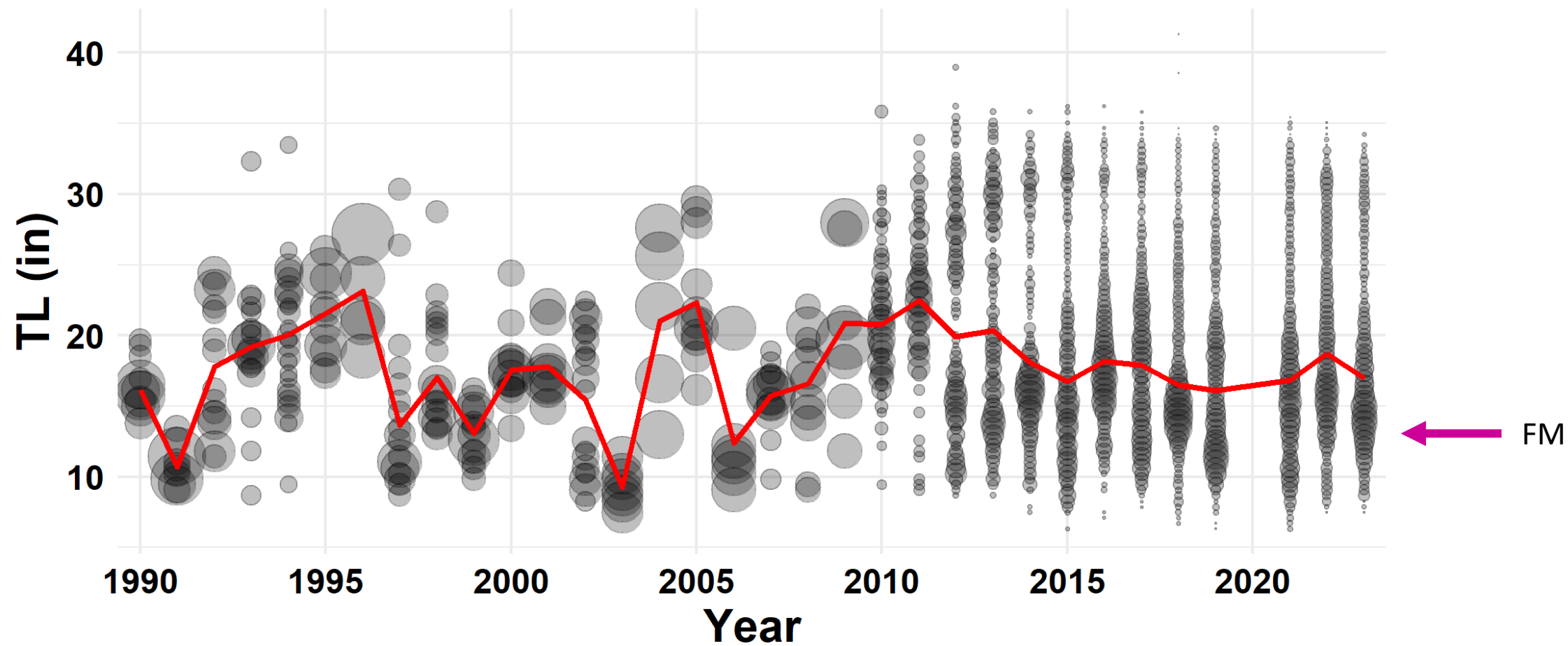



Red Snapper



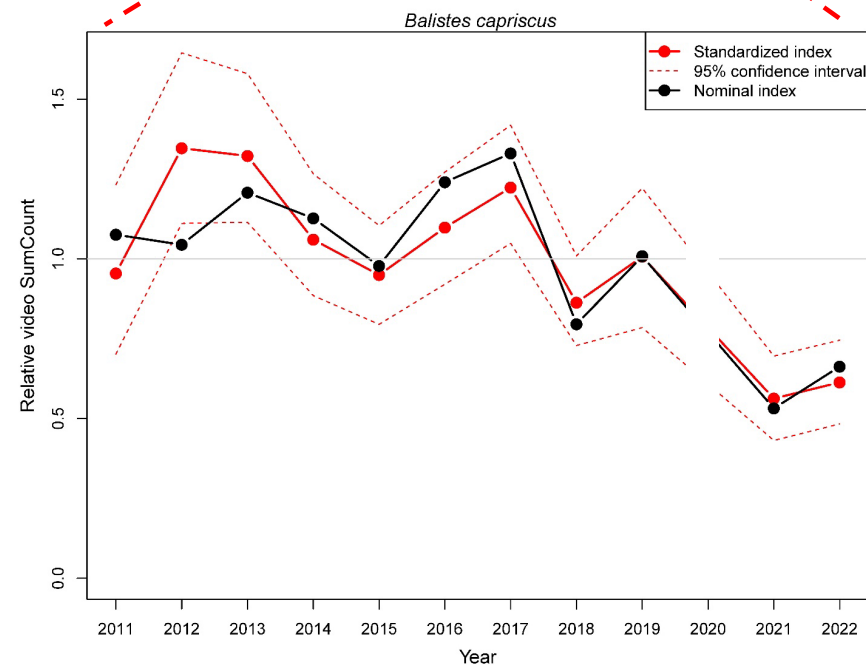
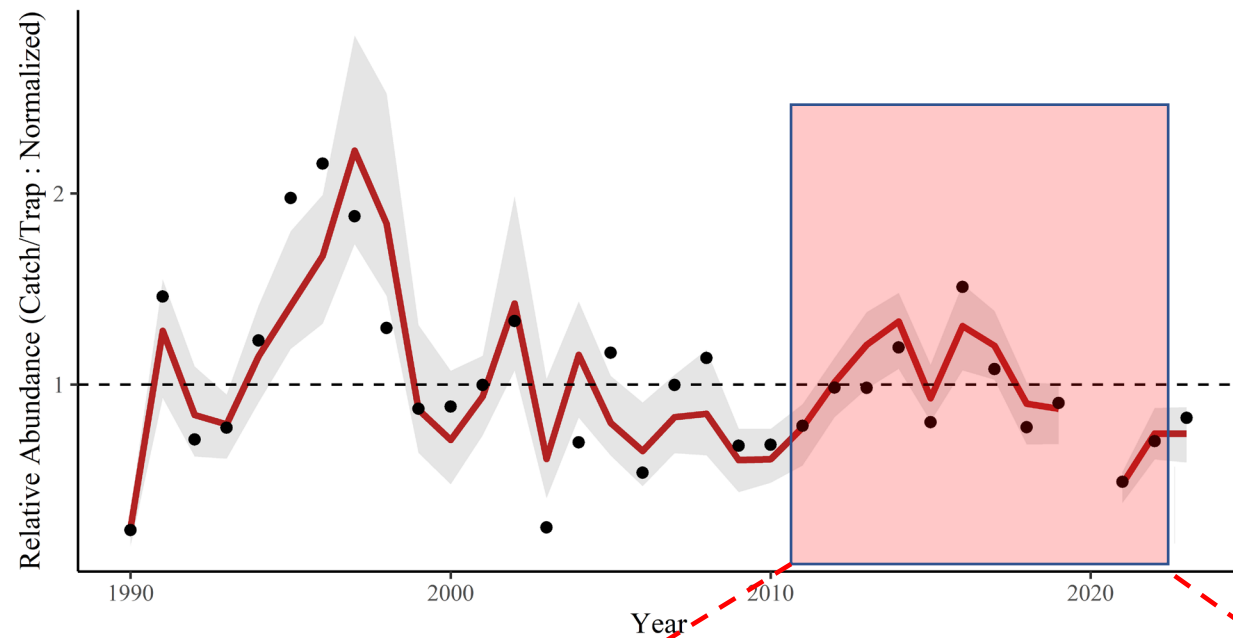
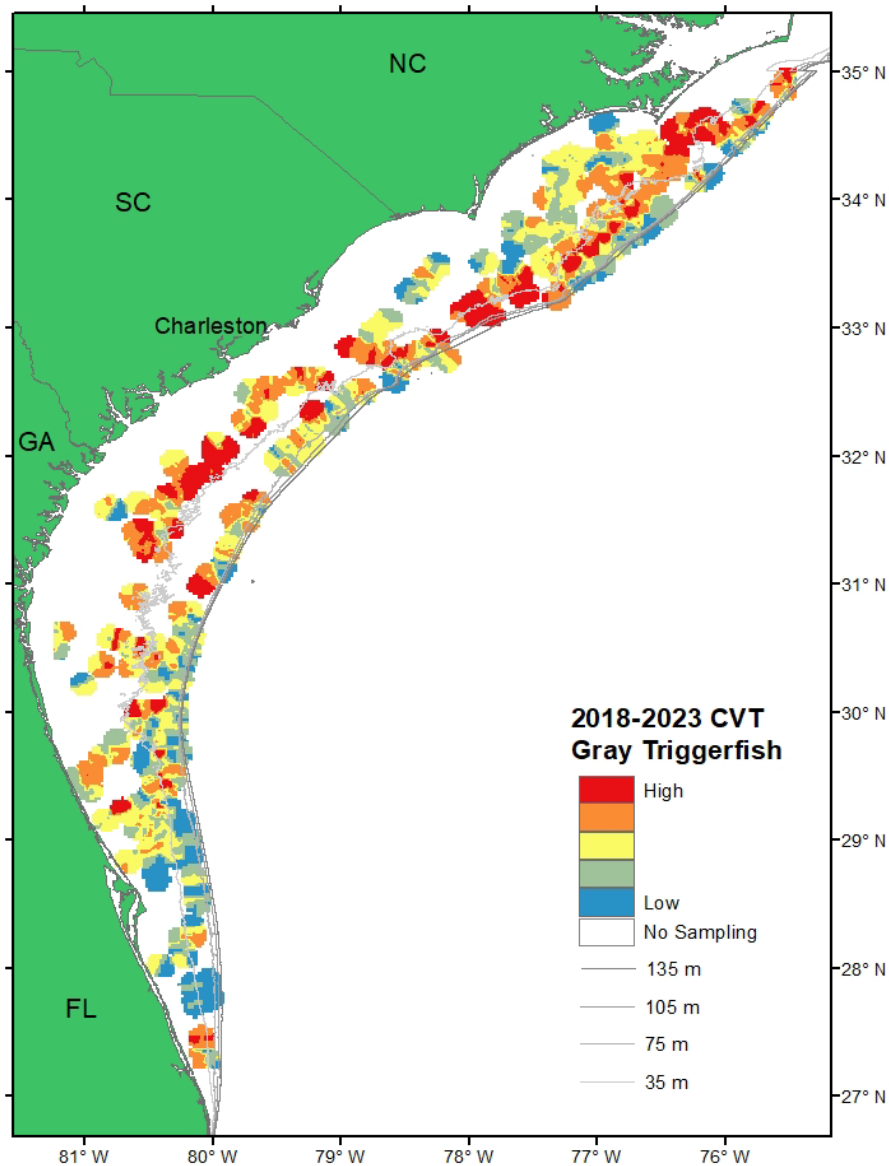



Red Snapper



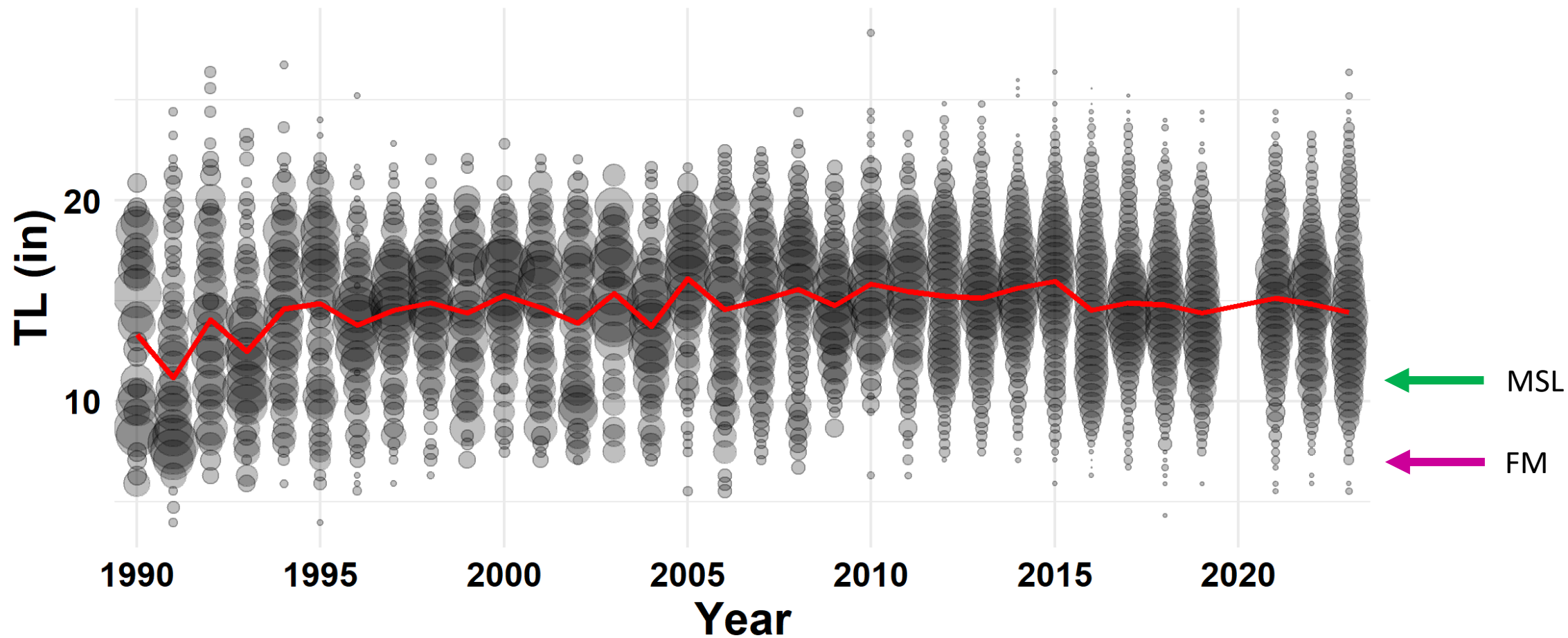


Gray Triggerfish



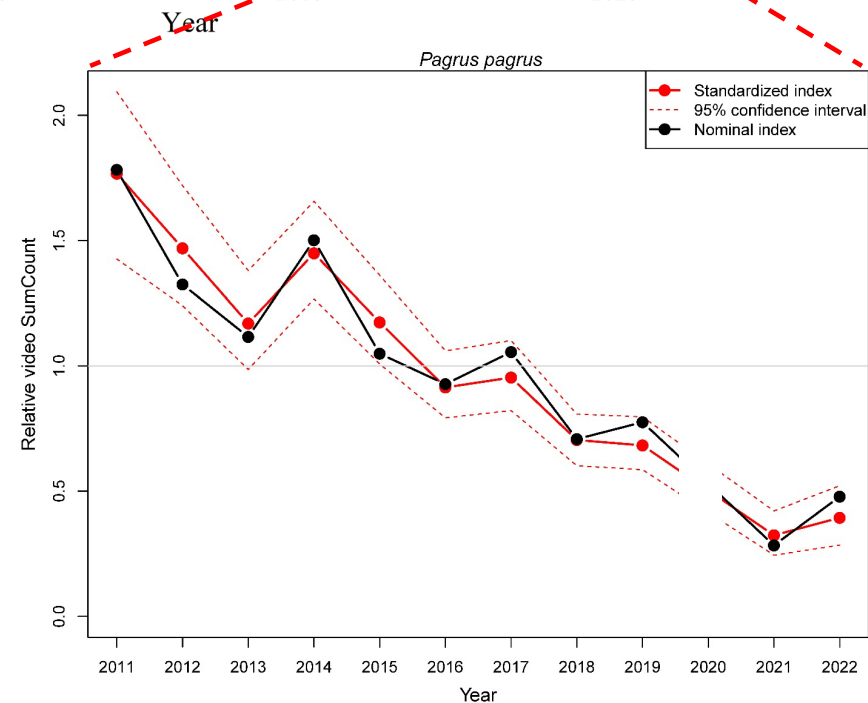
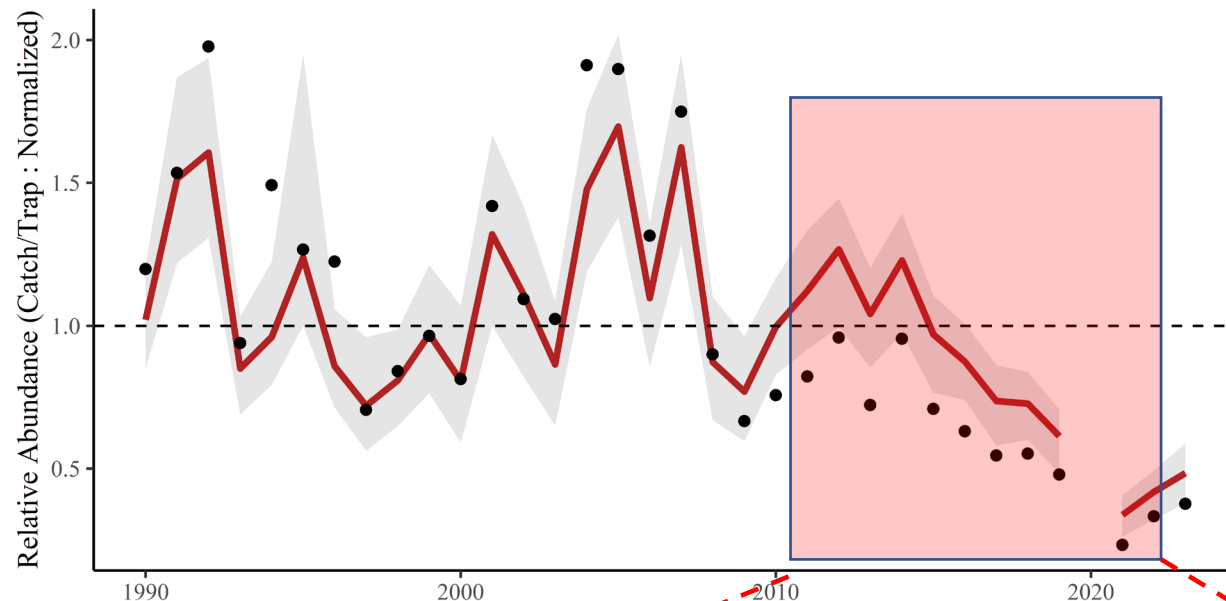
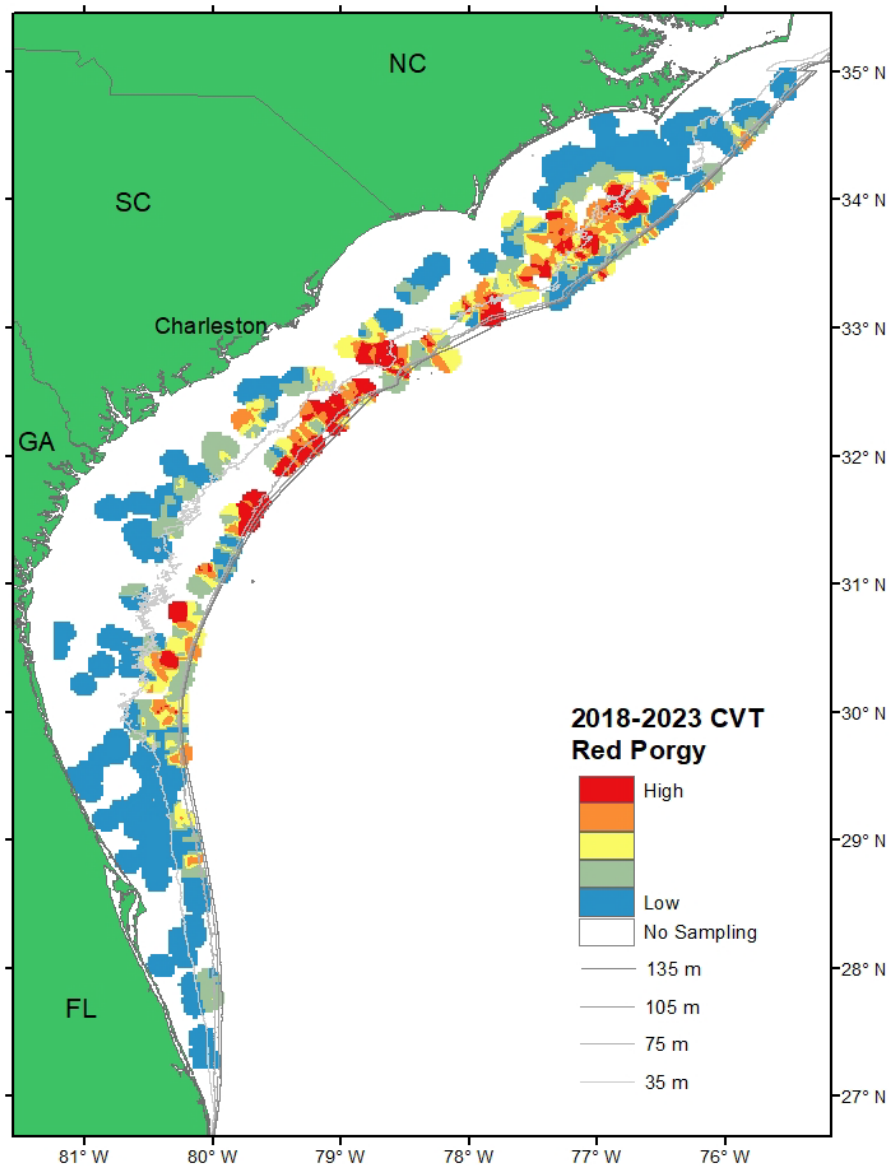


Gray Triggerfish



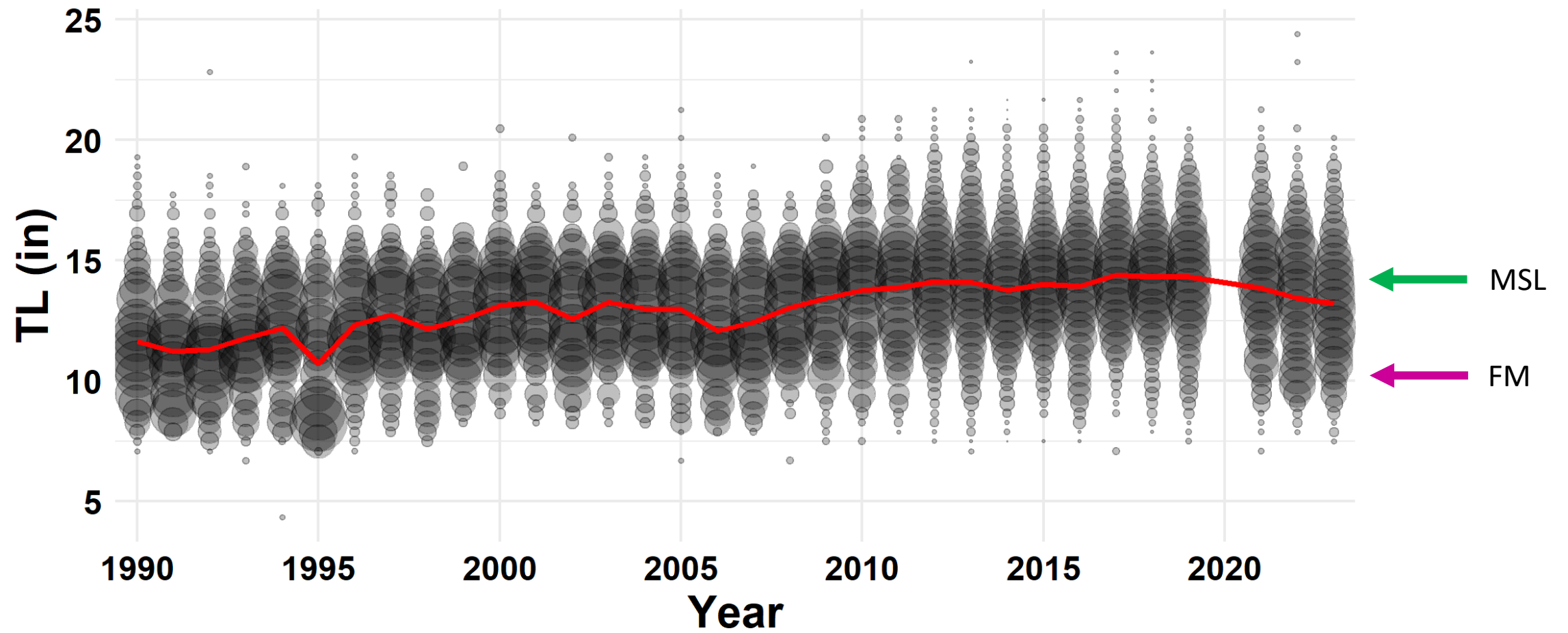



Red Porgy



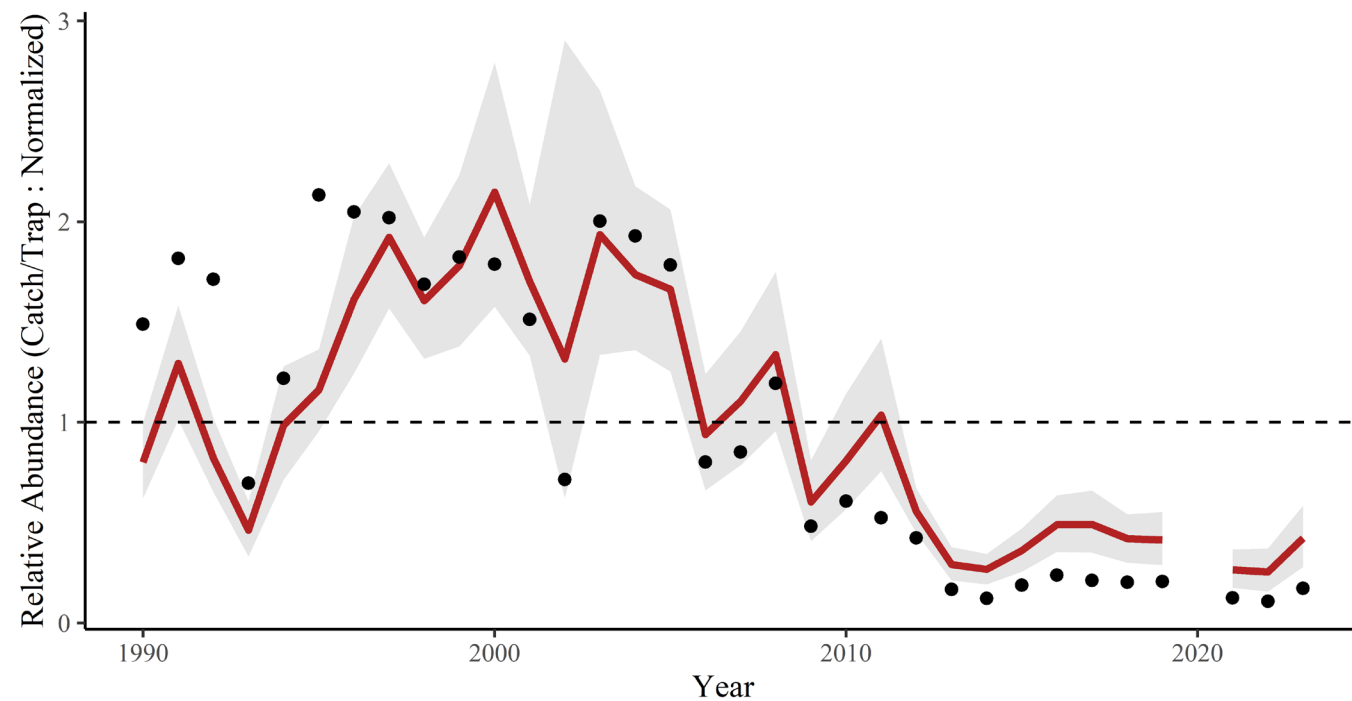
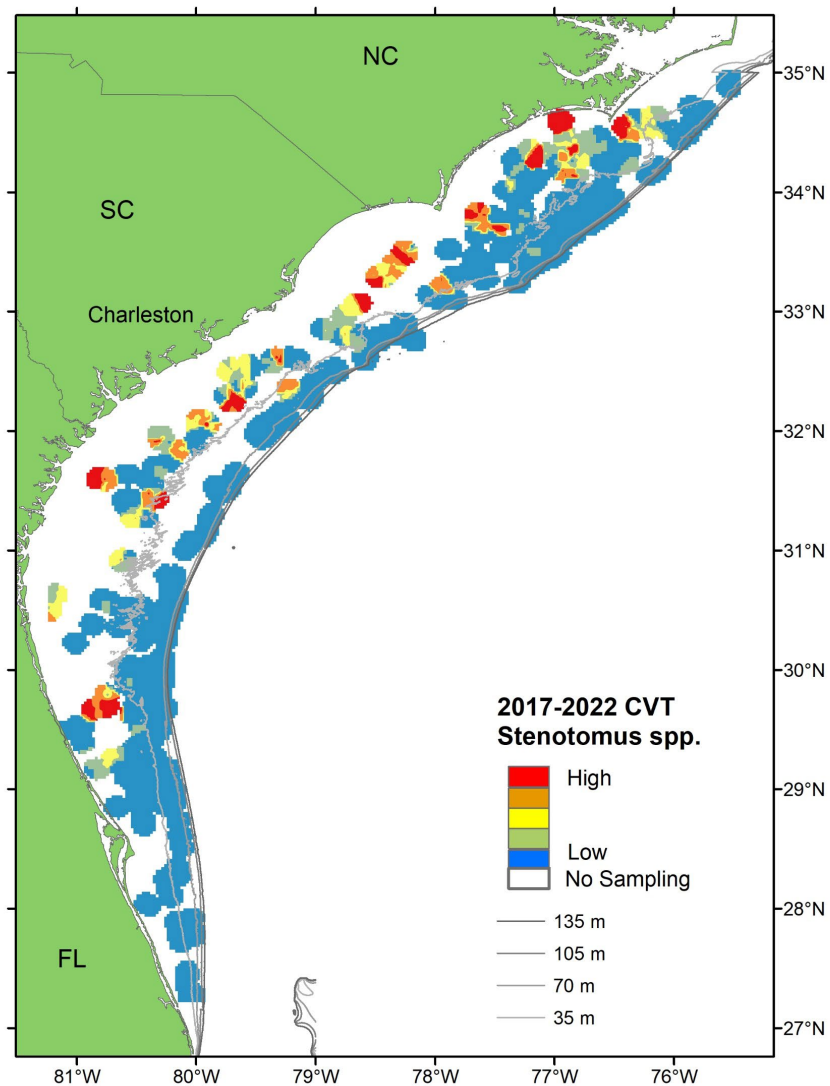



Red Porgy



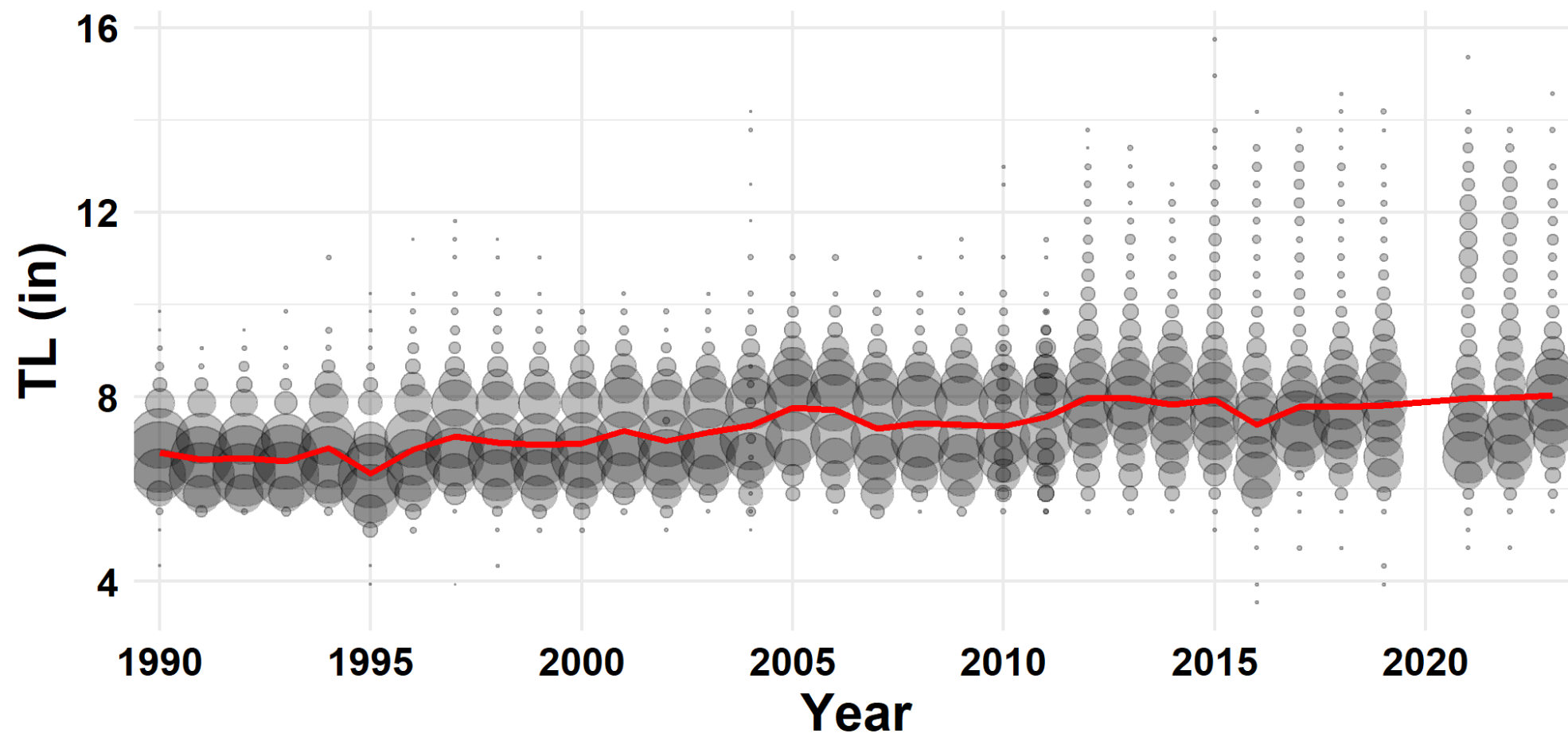



Stenotomus spp.



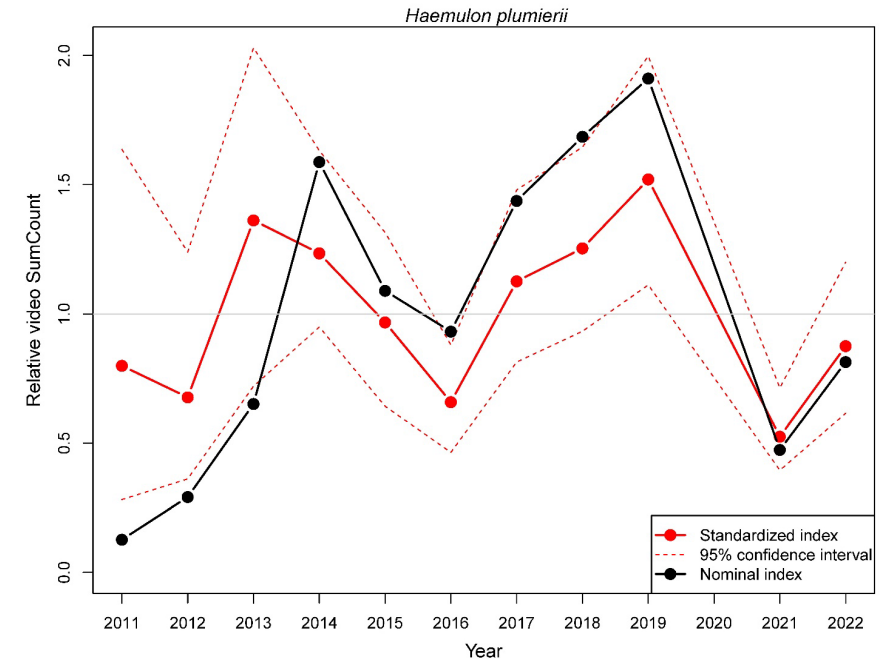
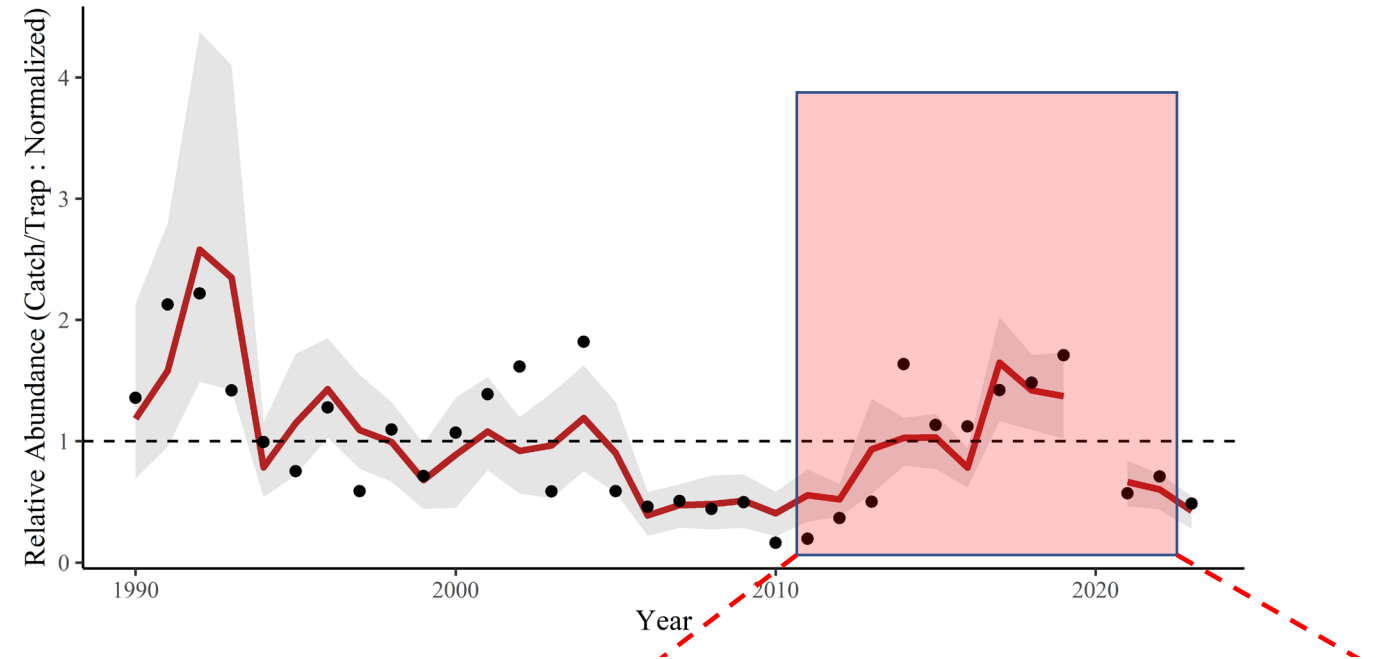
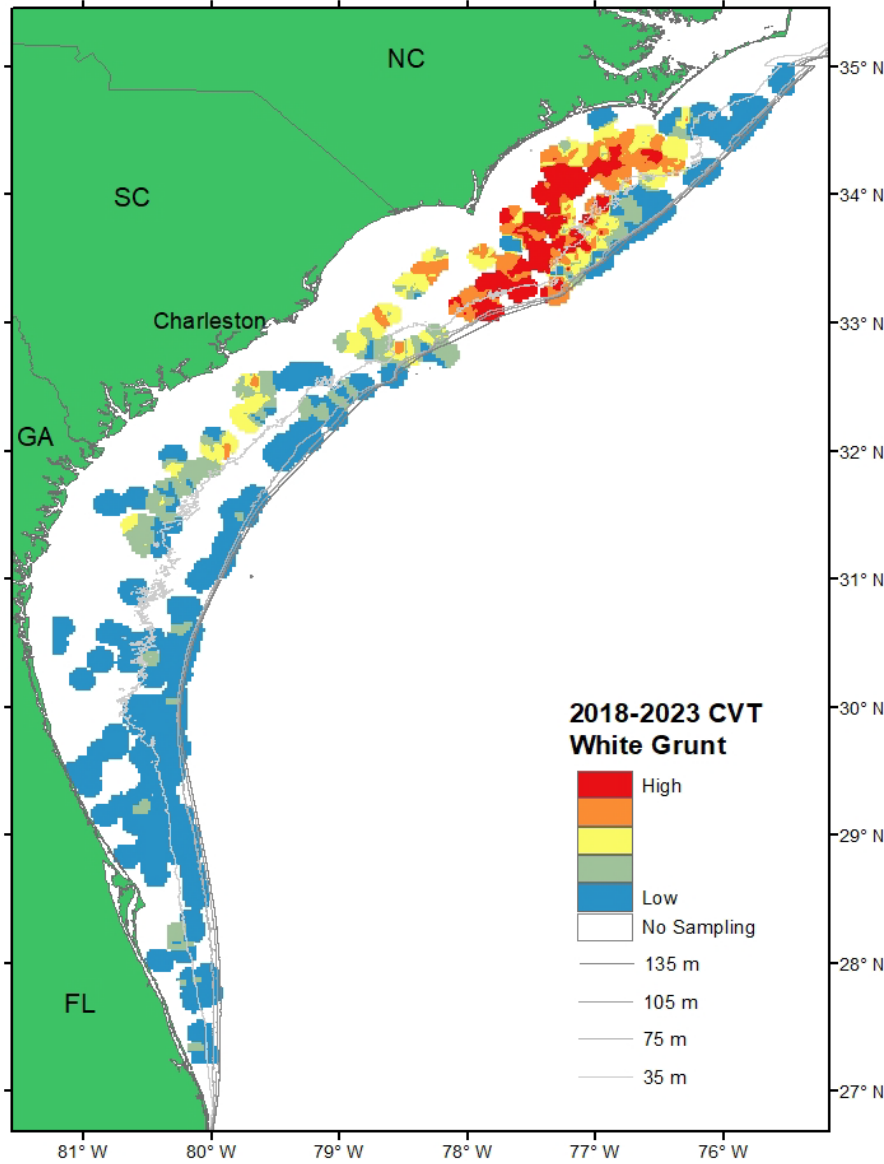



Stenotomus spp.



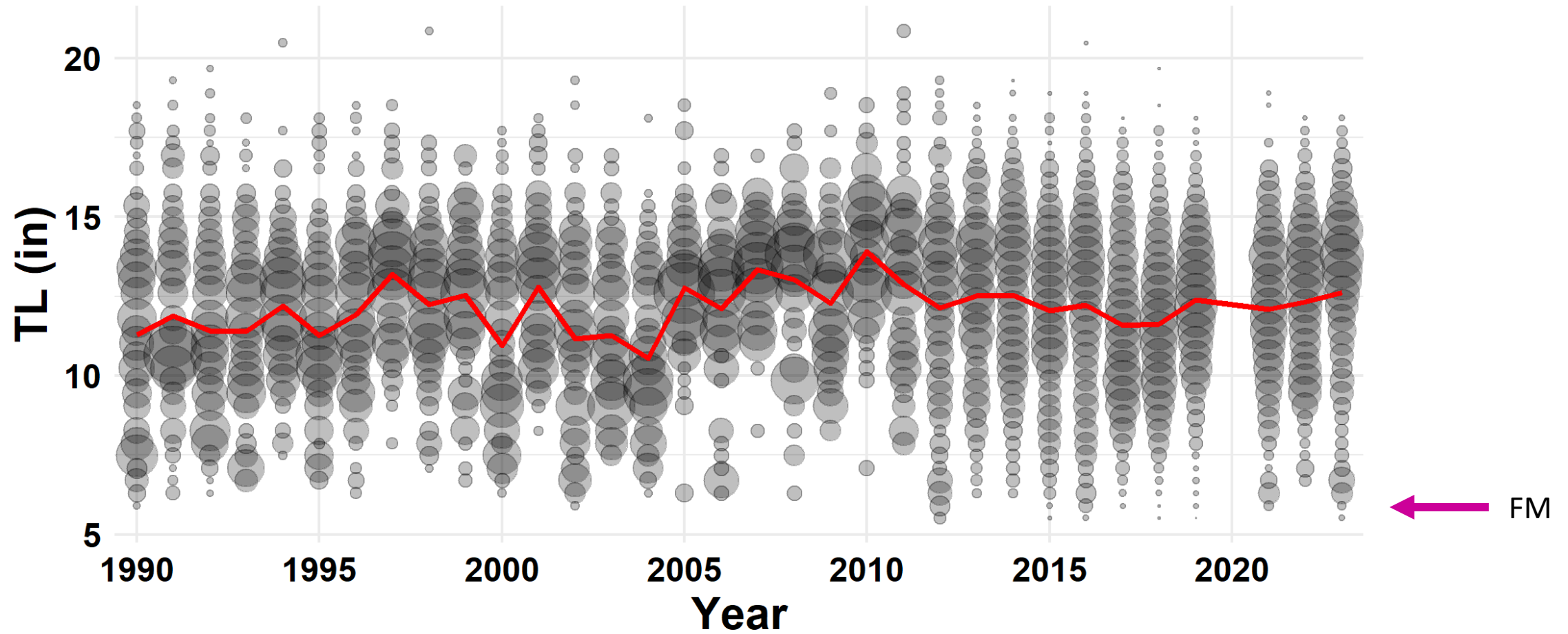



White Grunt



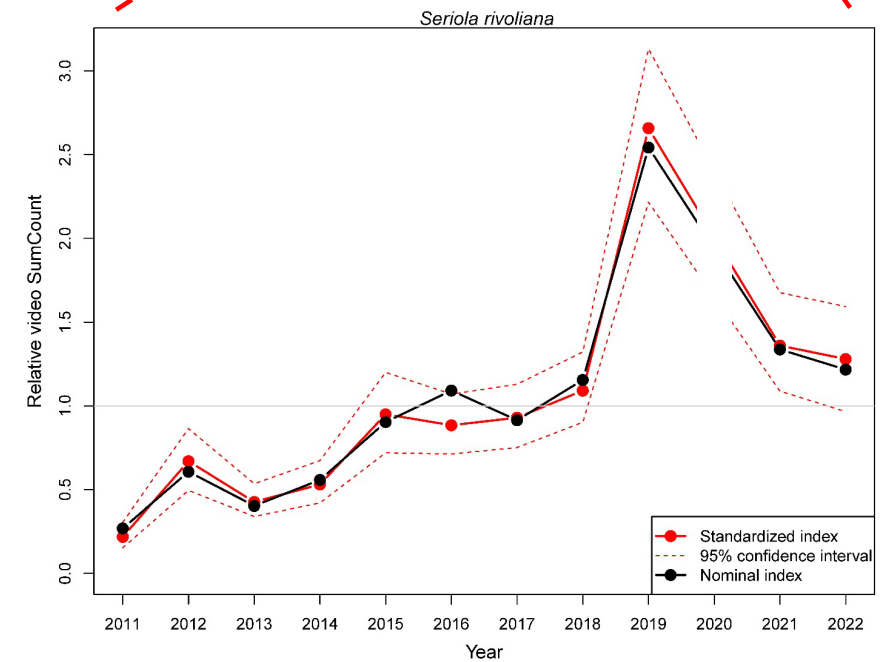
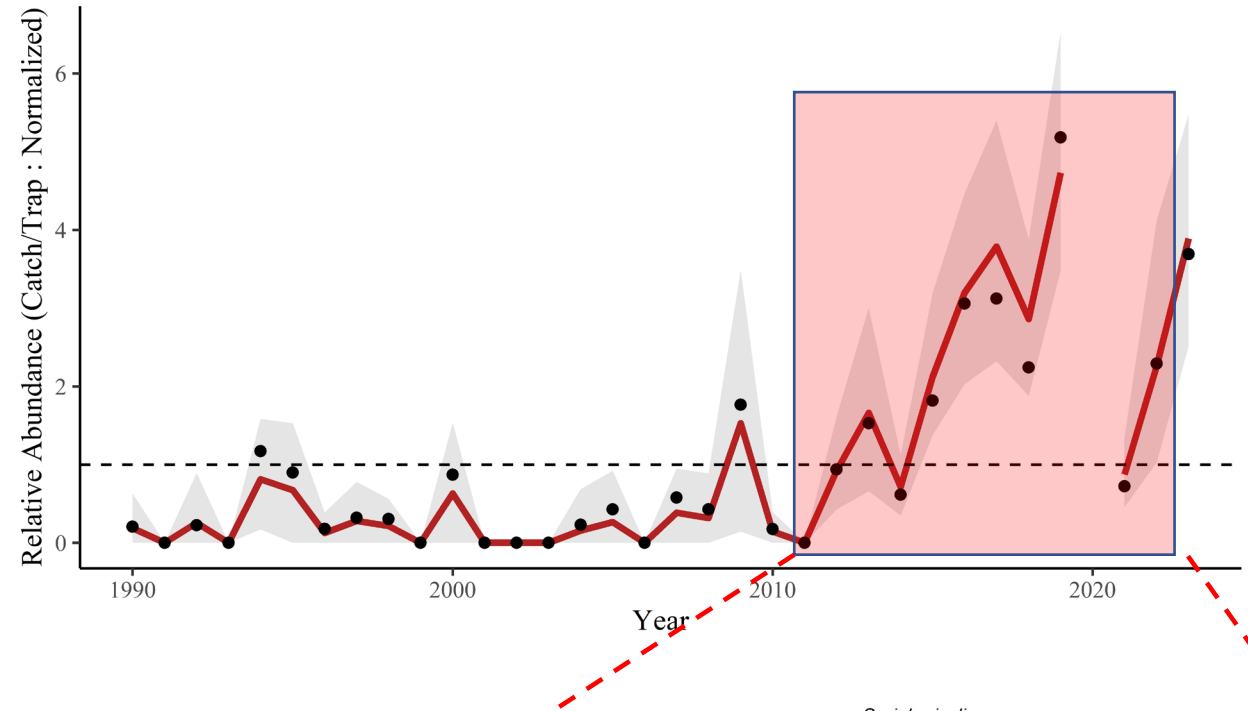
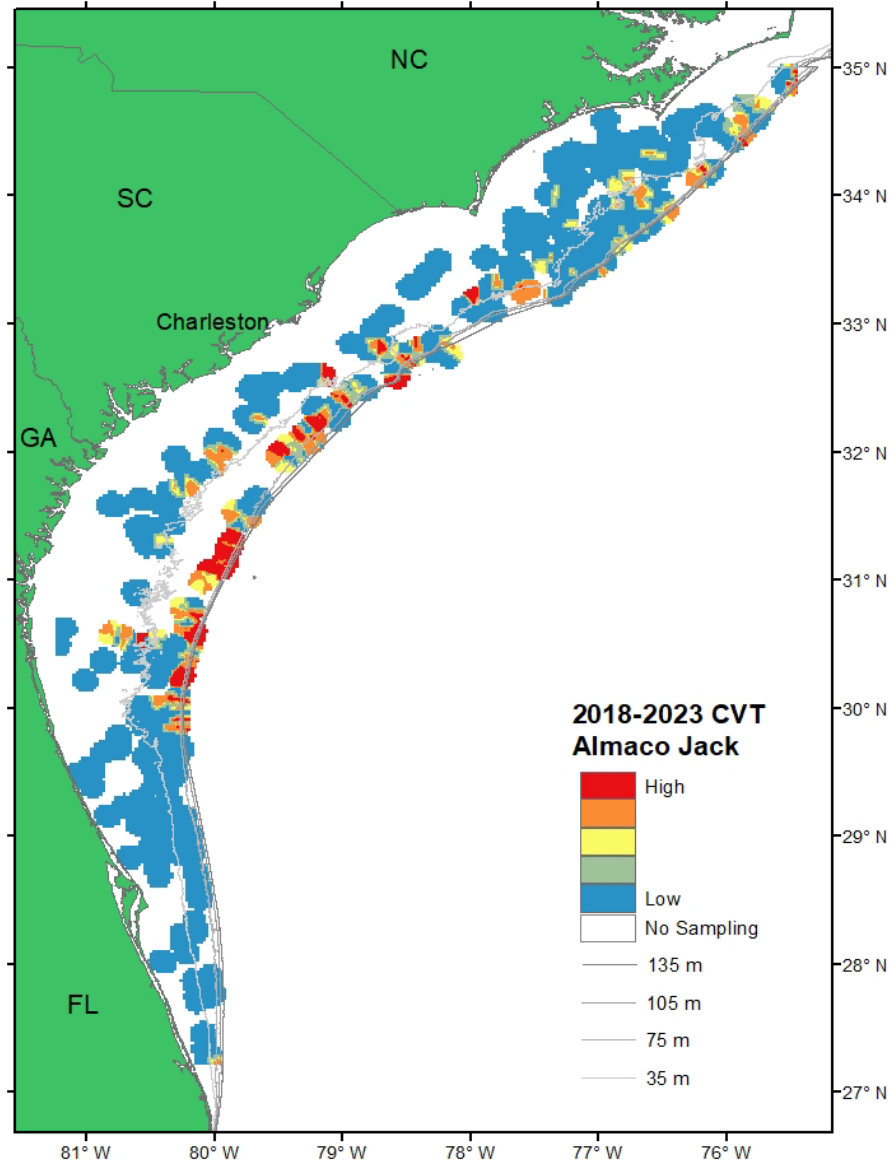



White Grunt



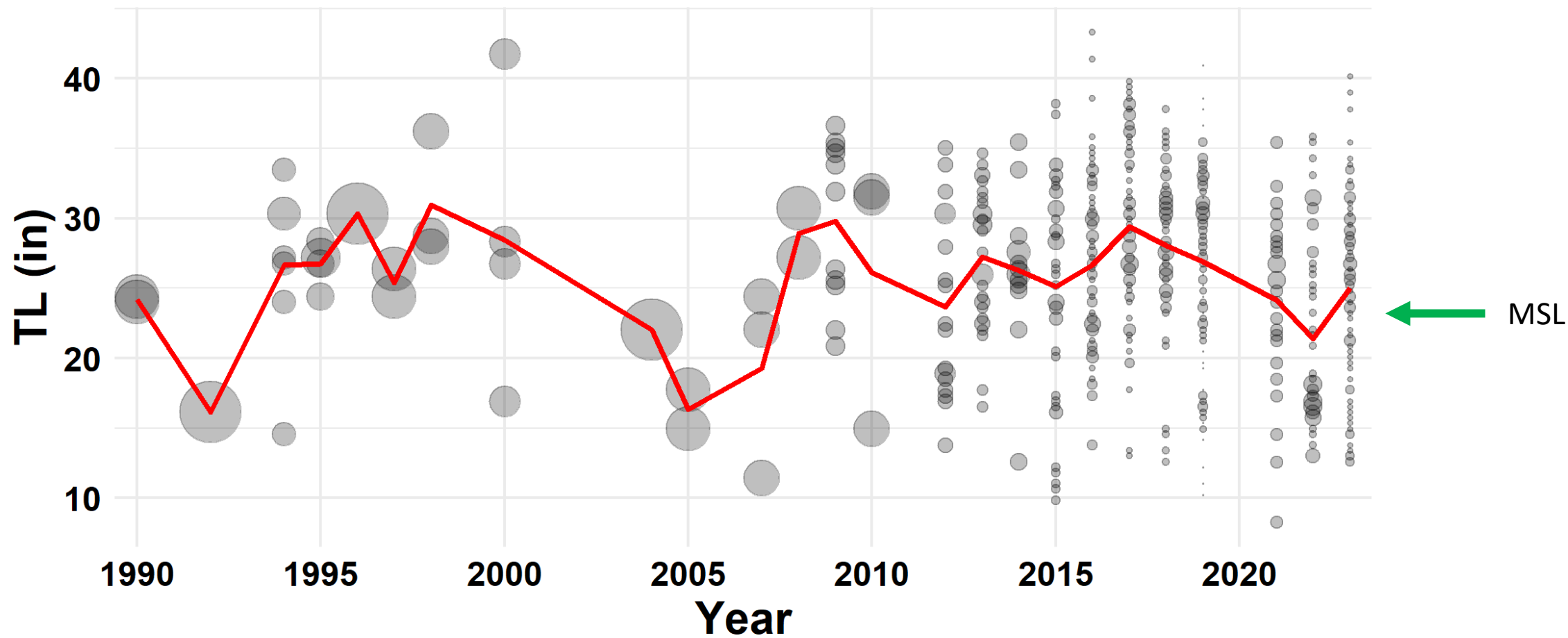



Almaco Jack



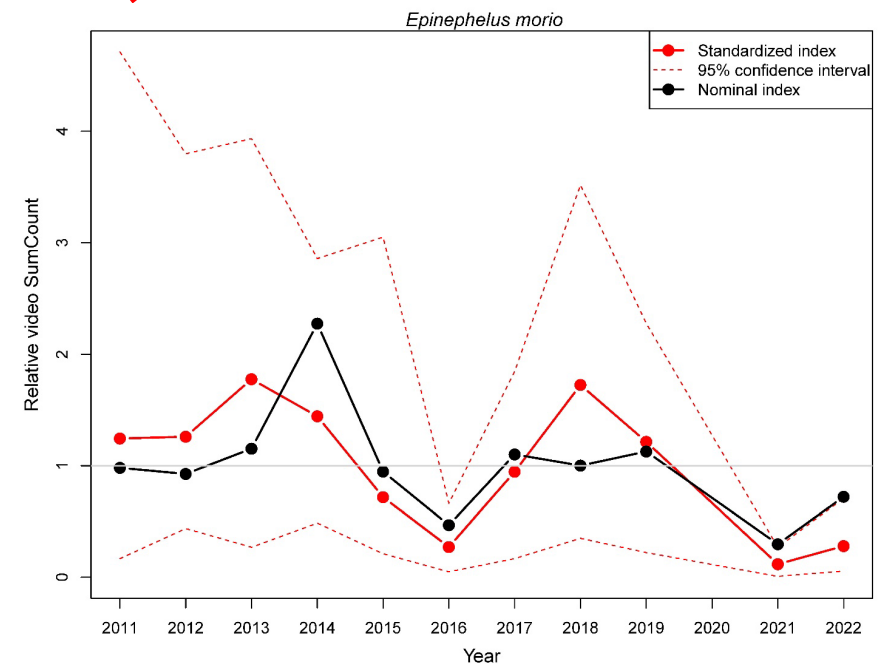
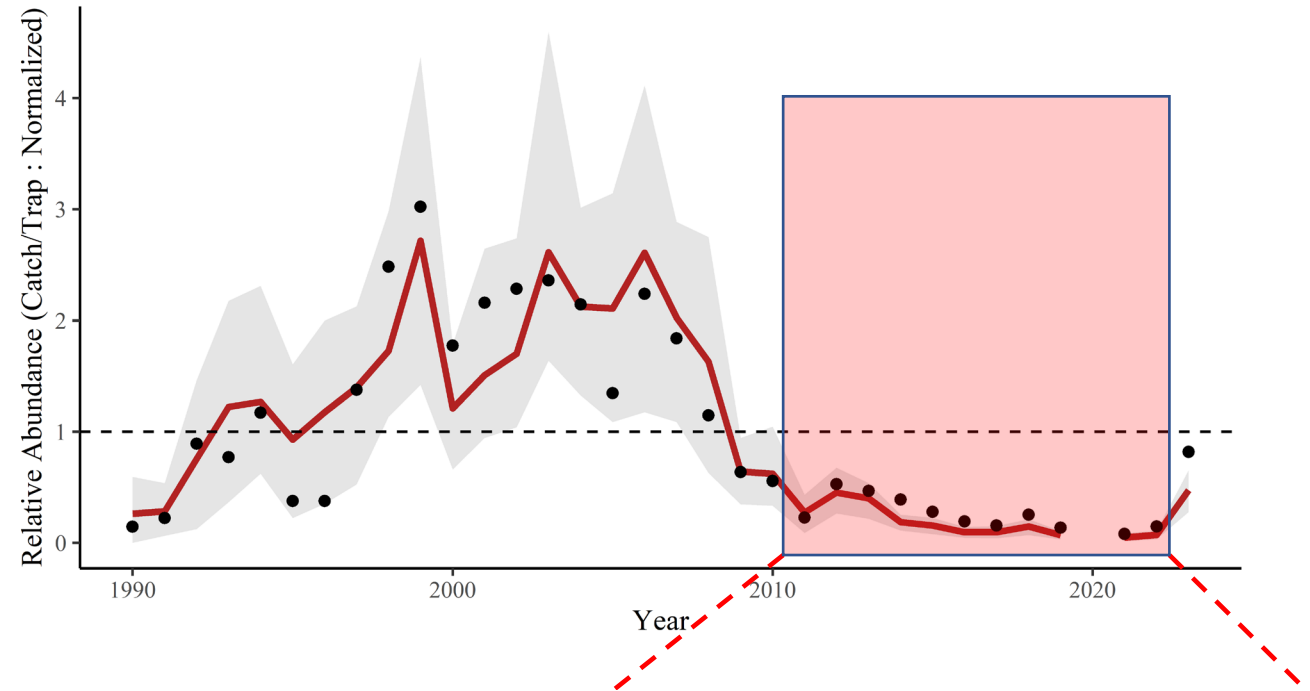
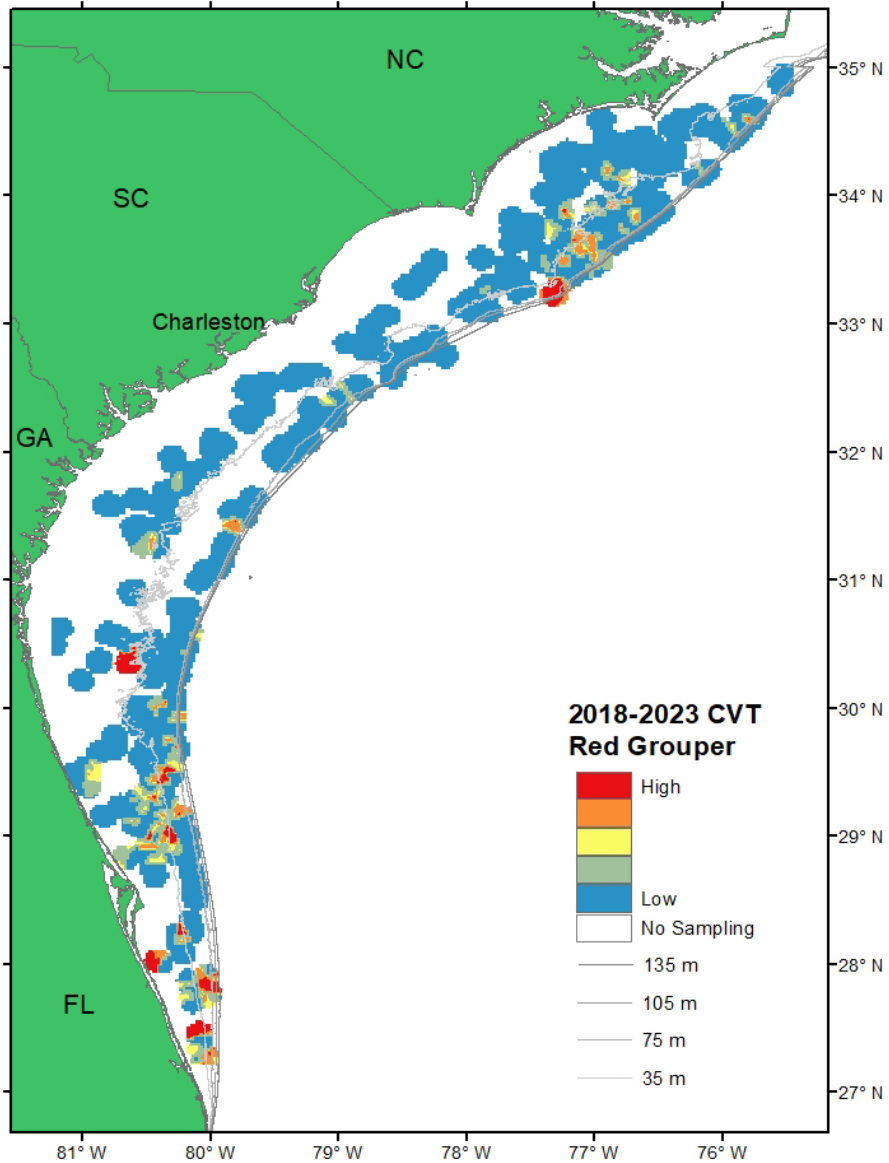



Almaco Jack



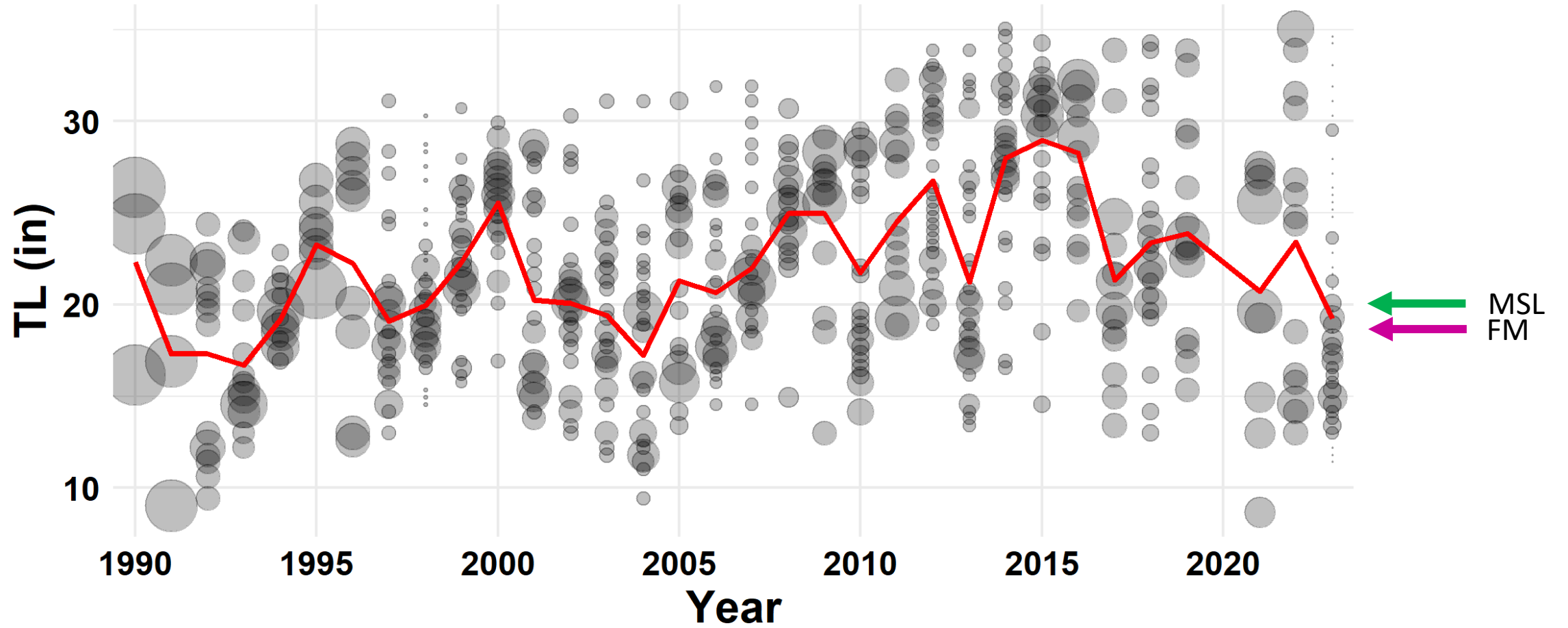


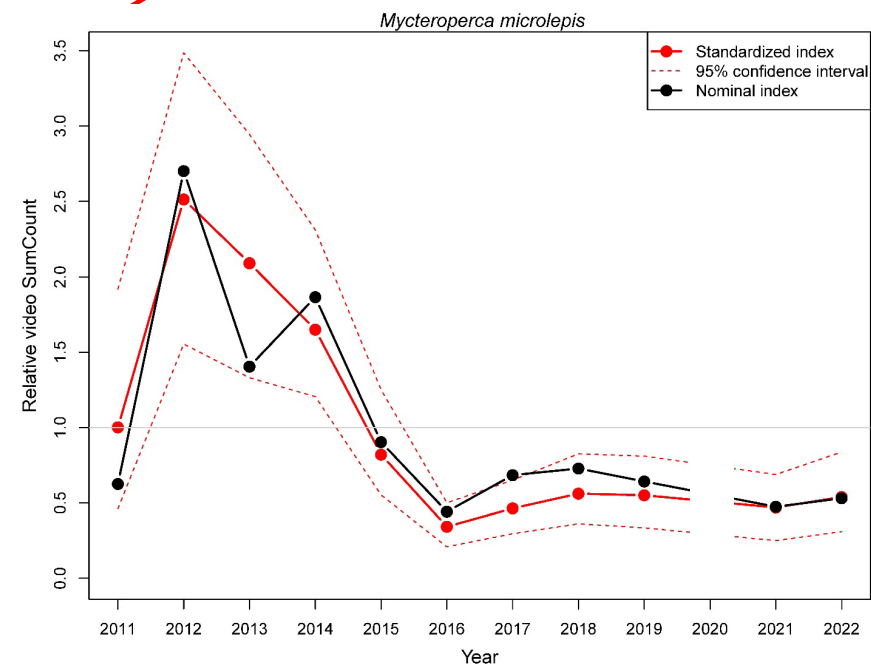
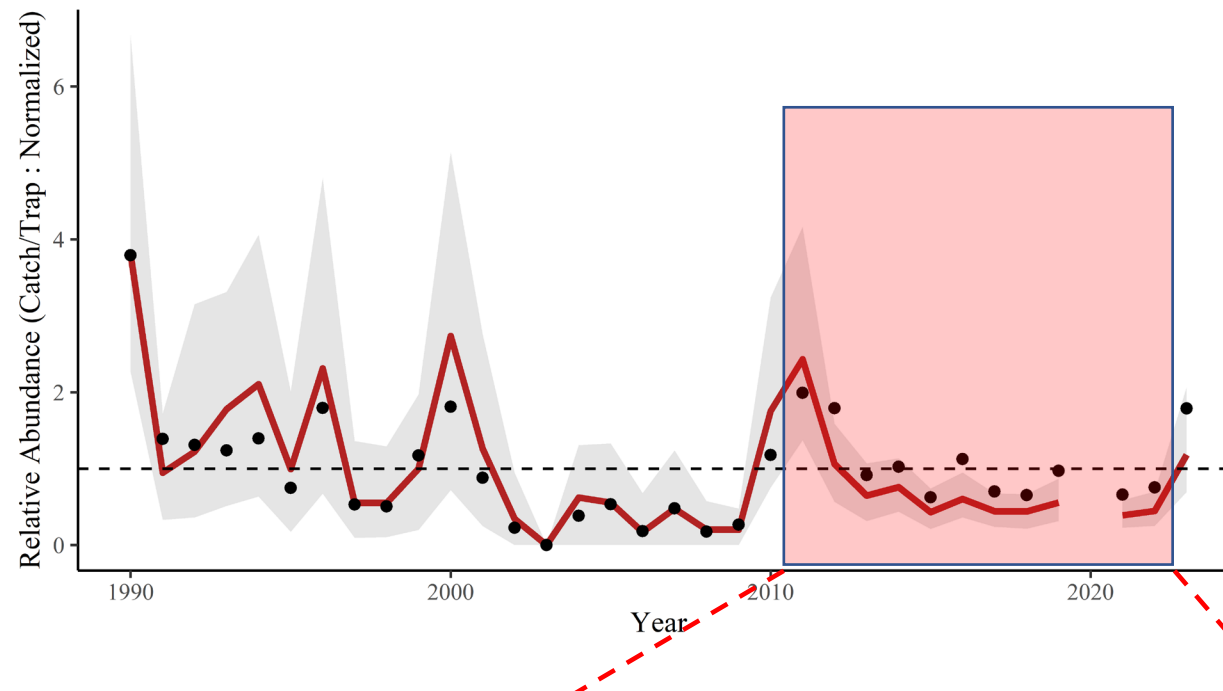
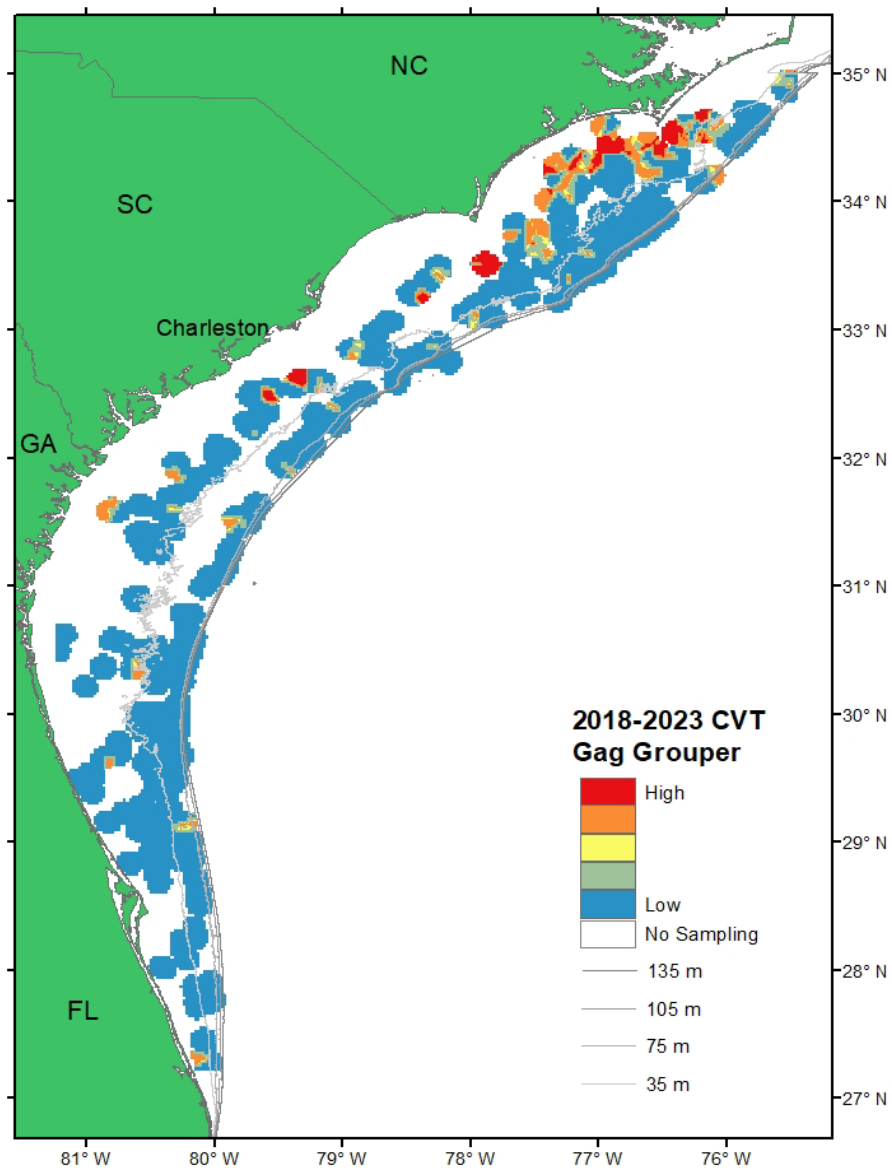
Red Grouper






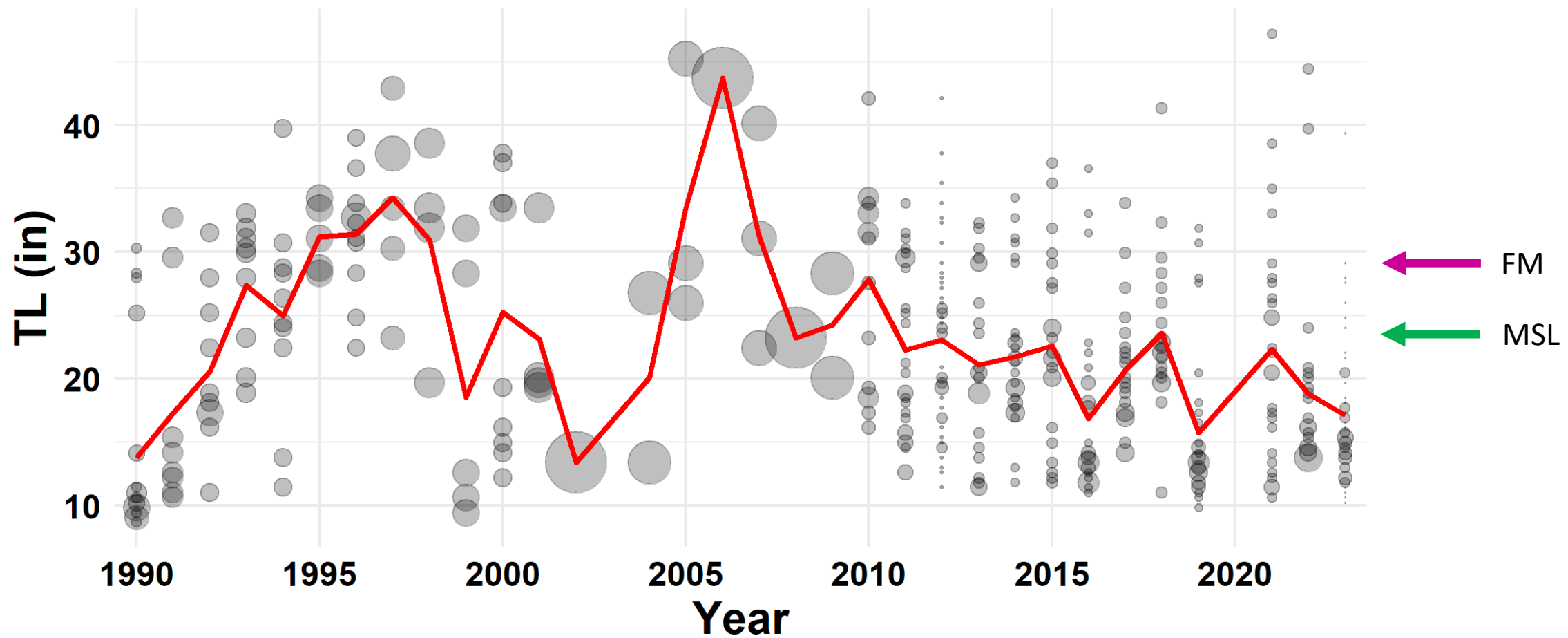
Red Grouper





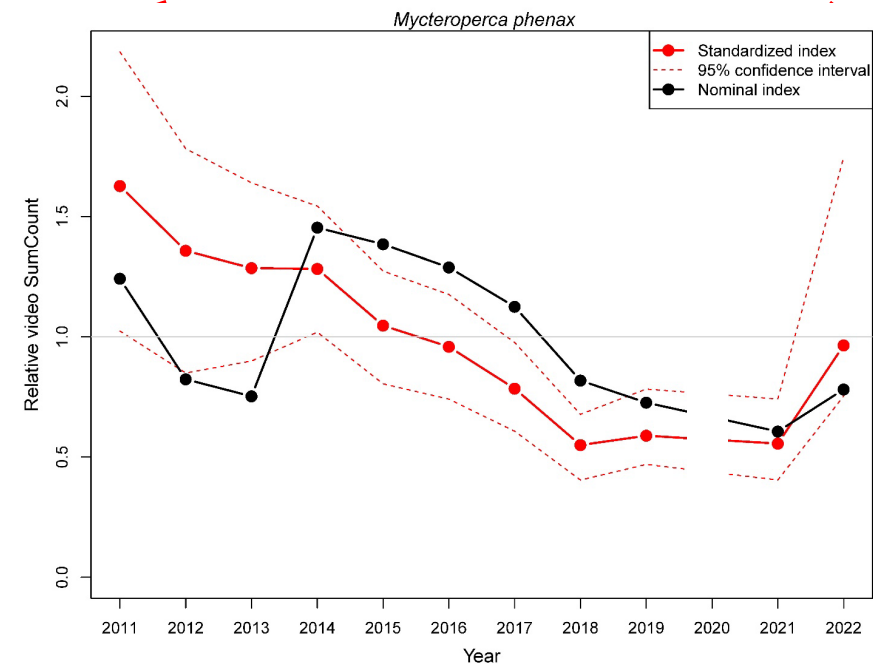
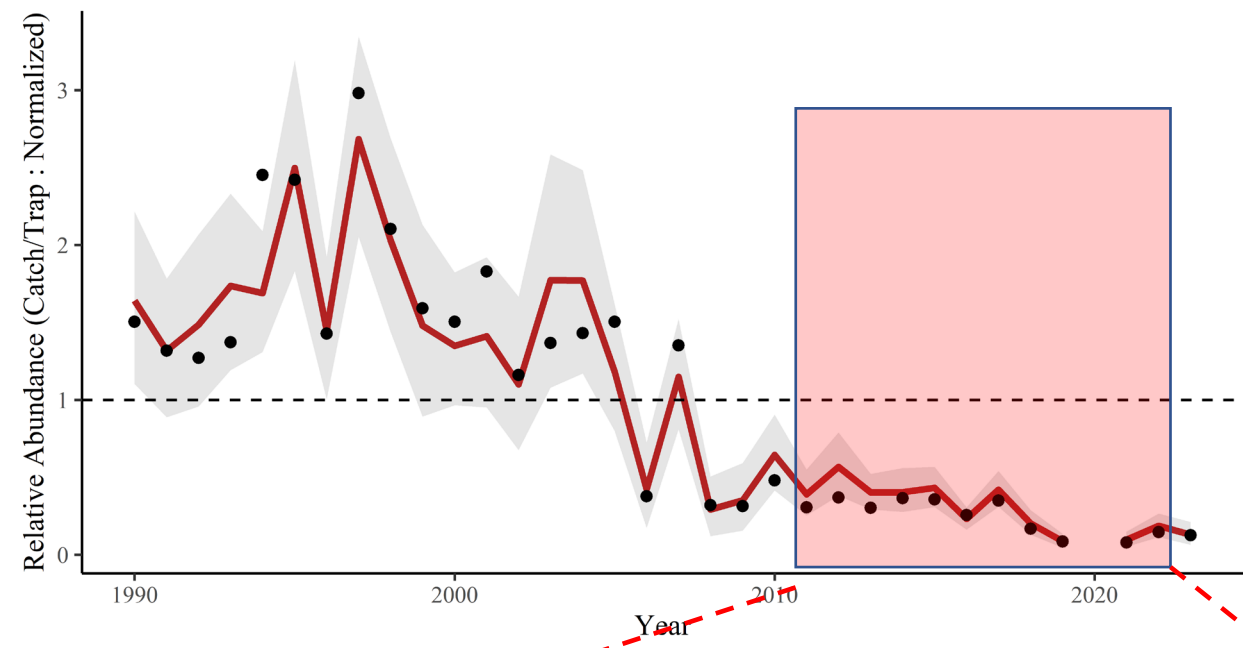
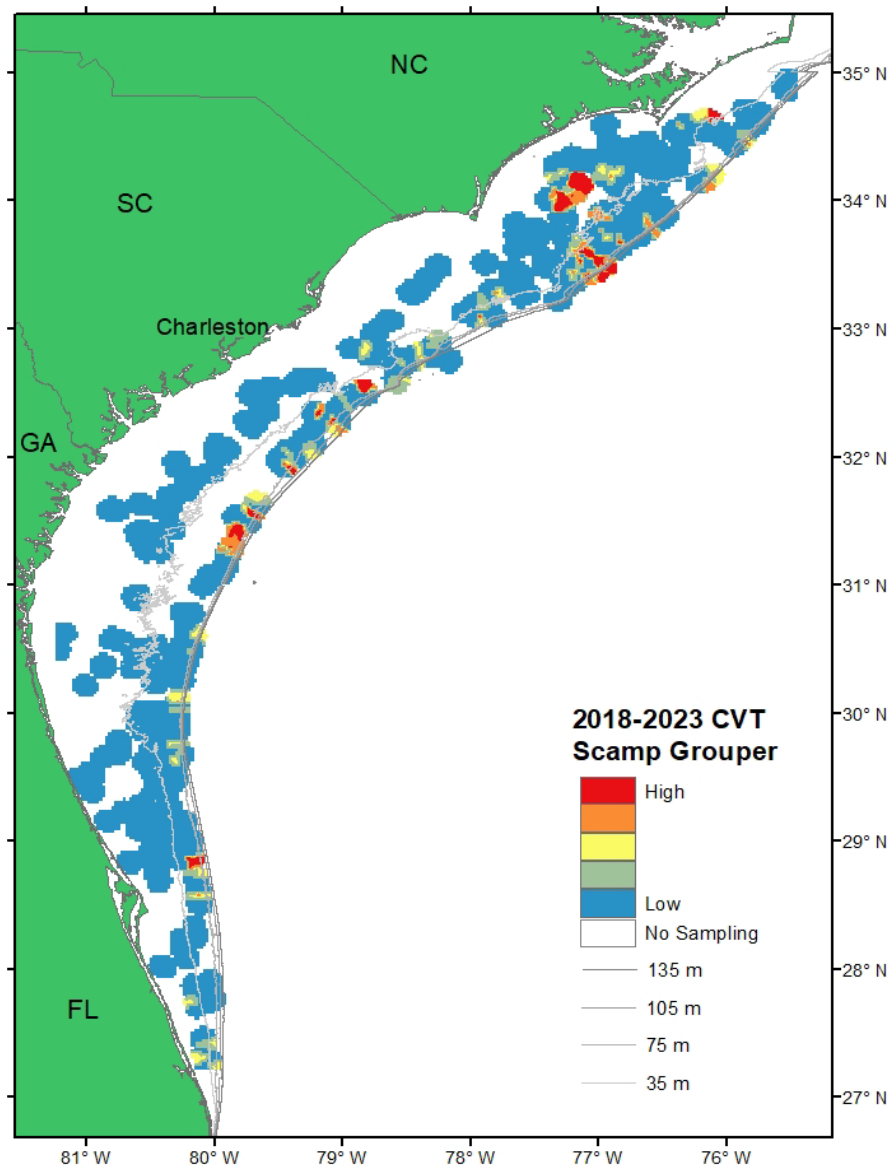



Gag



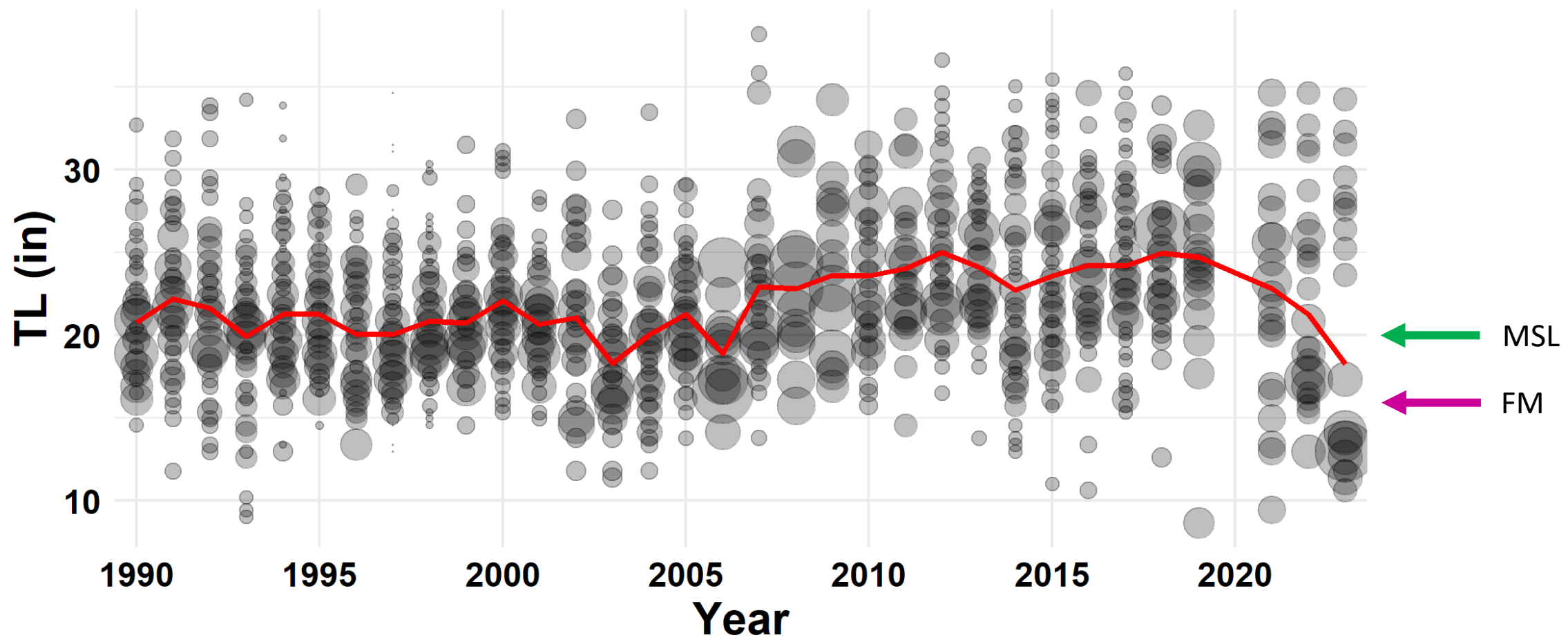


Scamp



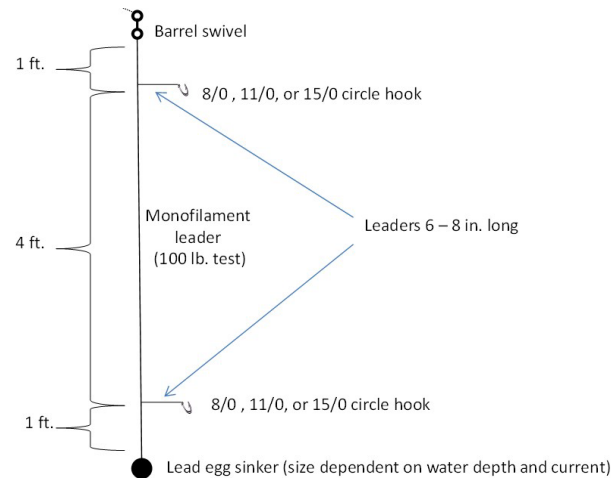


Scamp



Other Reef Fish Activities (SCDNR)

Gear Selectivity



Juvenile Snapper-Grouper Survey



MARFIN-funded

2024 SERFS Plans

R/V *Palmetto*



R/V *Savannah*



NOAA Ship *Pisces*



Sampling Season:


Mid-April → Mid-October

4 vessels- Chevron Video Trap

Northern Expansion

Carolina Long Bay Wind Energy

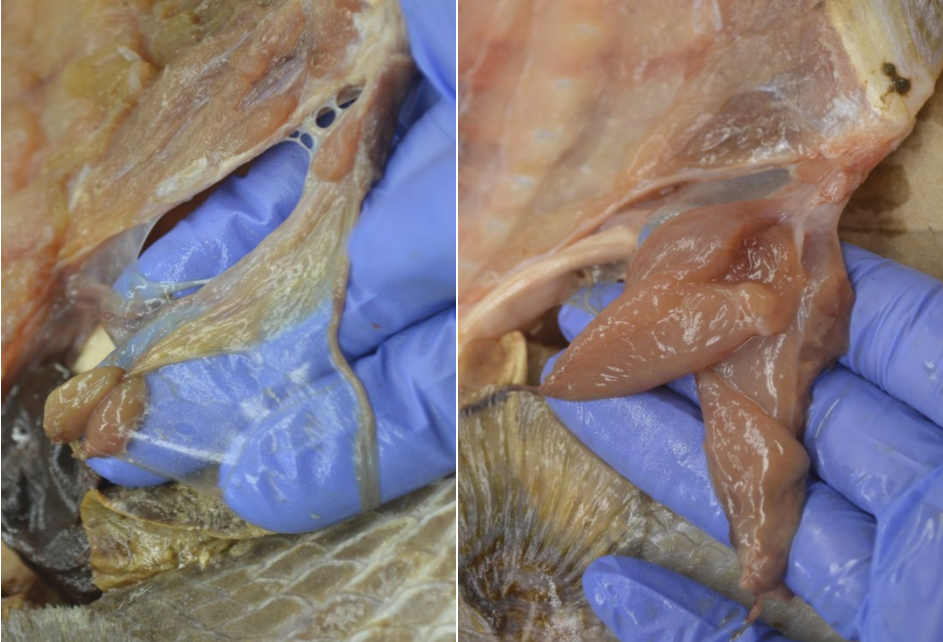
R/V *Lady Lillian*




2024 SERFS Plans

“Balanced” life history sampling
Needs vs fish in hand vs funding

No Male Maturity for
Gray Triggerfish, Red & Vermilion Snapper,
White Grunt

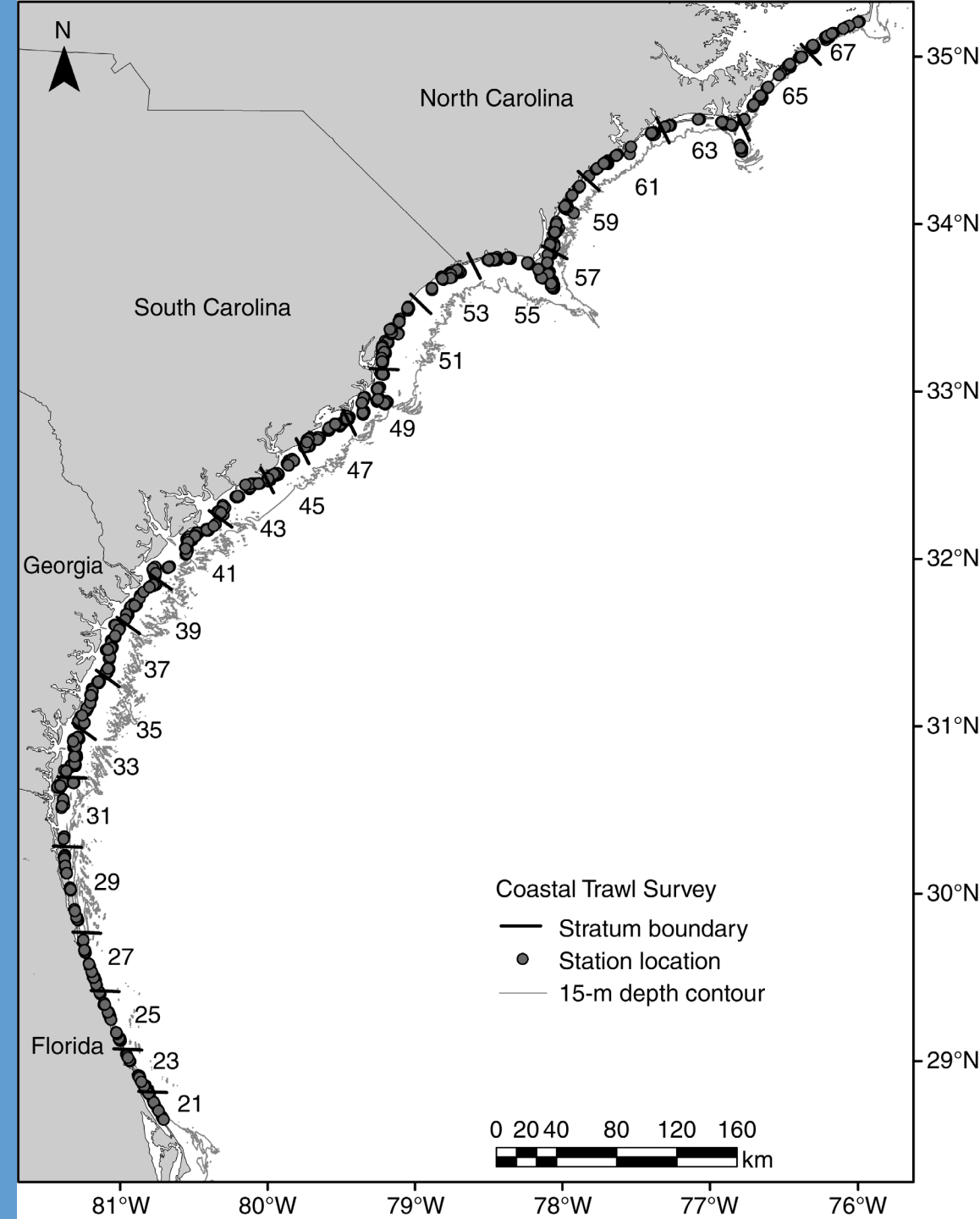


3-Year Maturity Rotation



Coastal Trawl Survey

- Funded through SEAMAP-SA
- 1986-1989 experimental procedures
- 1990-present standardized procedures
- Stratified, random sampling design
 - 24 latitude-based strata
 - Fixed stations, annual random selection
- 3 Seasons (Spring, Summer, Fall)*
- Target stations 102 per season for 2023
 - Station allocation optimized to reduce variability



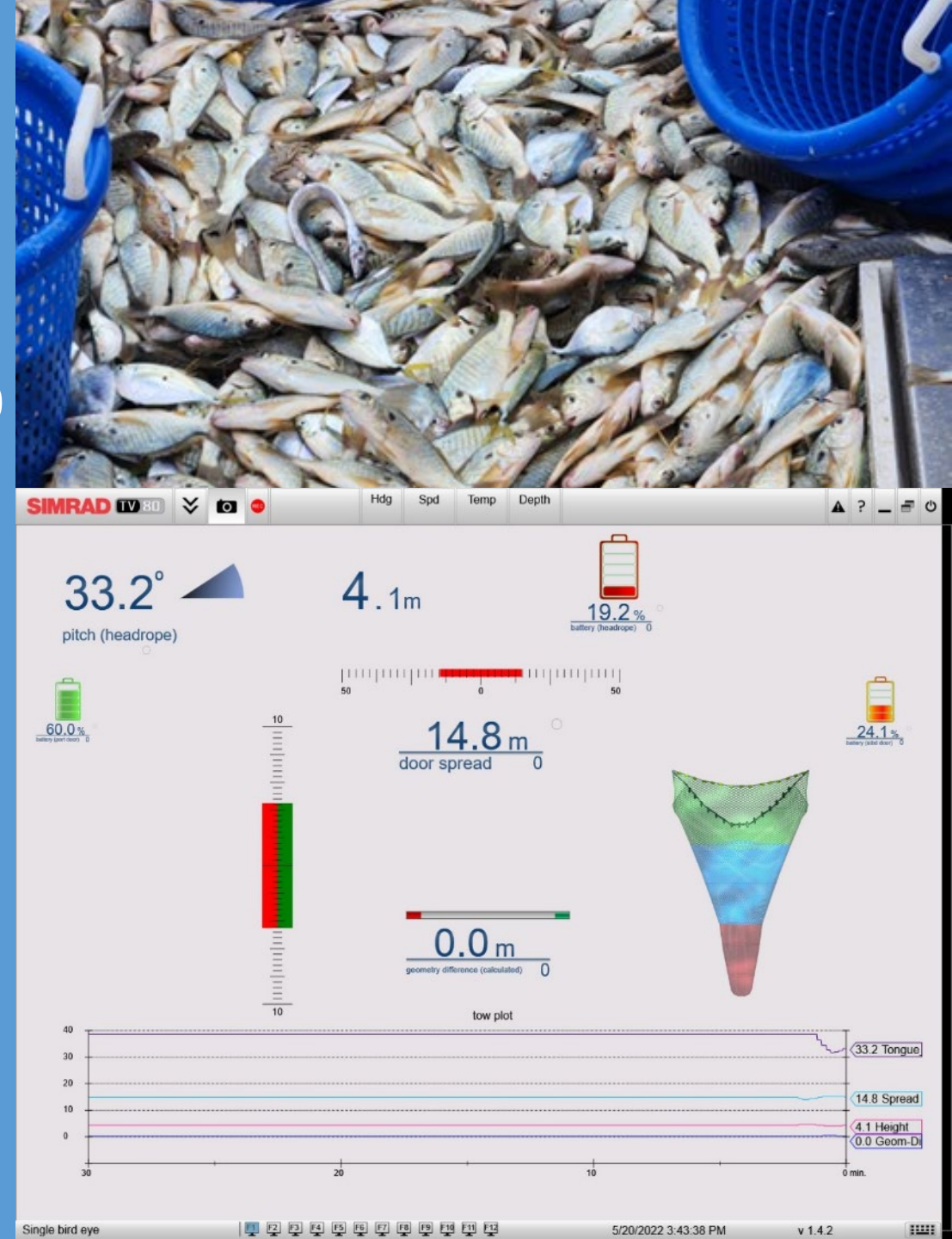
Coastal Trawl Survey

- 75' Mongoose-type Falcon nets
- Shallow-water, trawlable habitats
- 2020 no sampling due to COVID-19
- 2021 partial sampling due to COVID-19
- Abundance = #/hectare sampled



CTS Method Changes

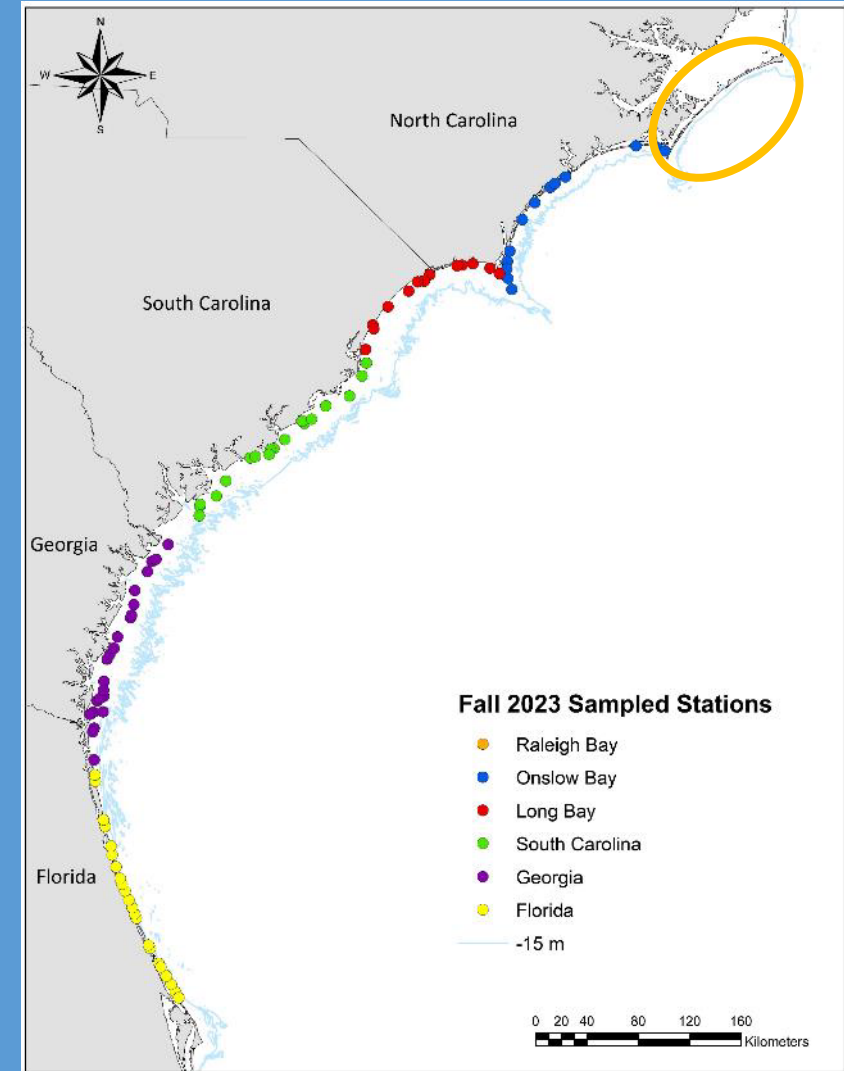
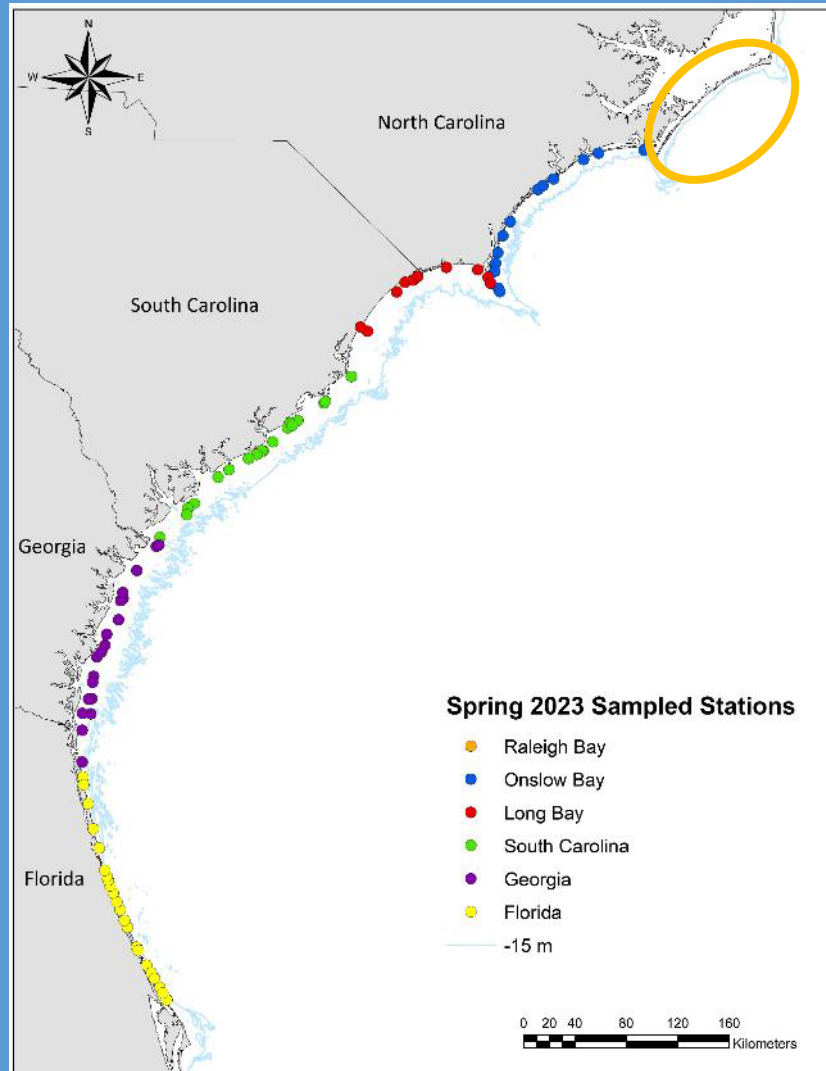
- Catch from one net processed
 - Net comparison analyses completed in 2020
- Season #/timing
 - Spring (April-June)
 - Fall (August-October)
- Standardization by ZINB, not dGLM
 - DOY, not Season
- 2024 new vessel, new nets, new doors
 - Mensuration for gear geometry
 - Area swept, volume swept corrections?



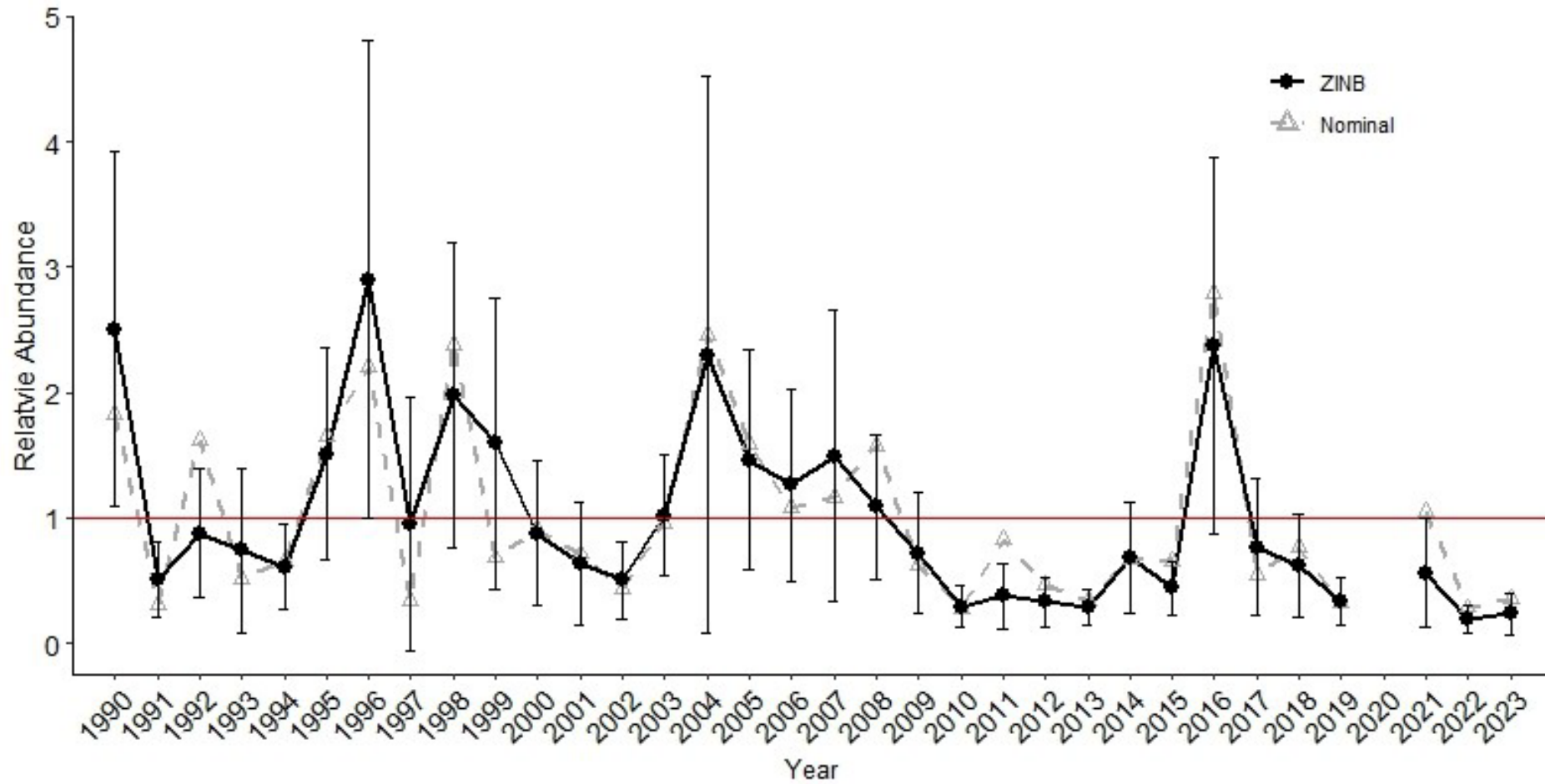
Coastal Trawl Sampling Effort 2023

85 of 102 stations sampled in “Spring”

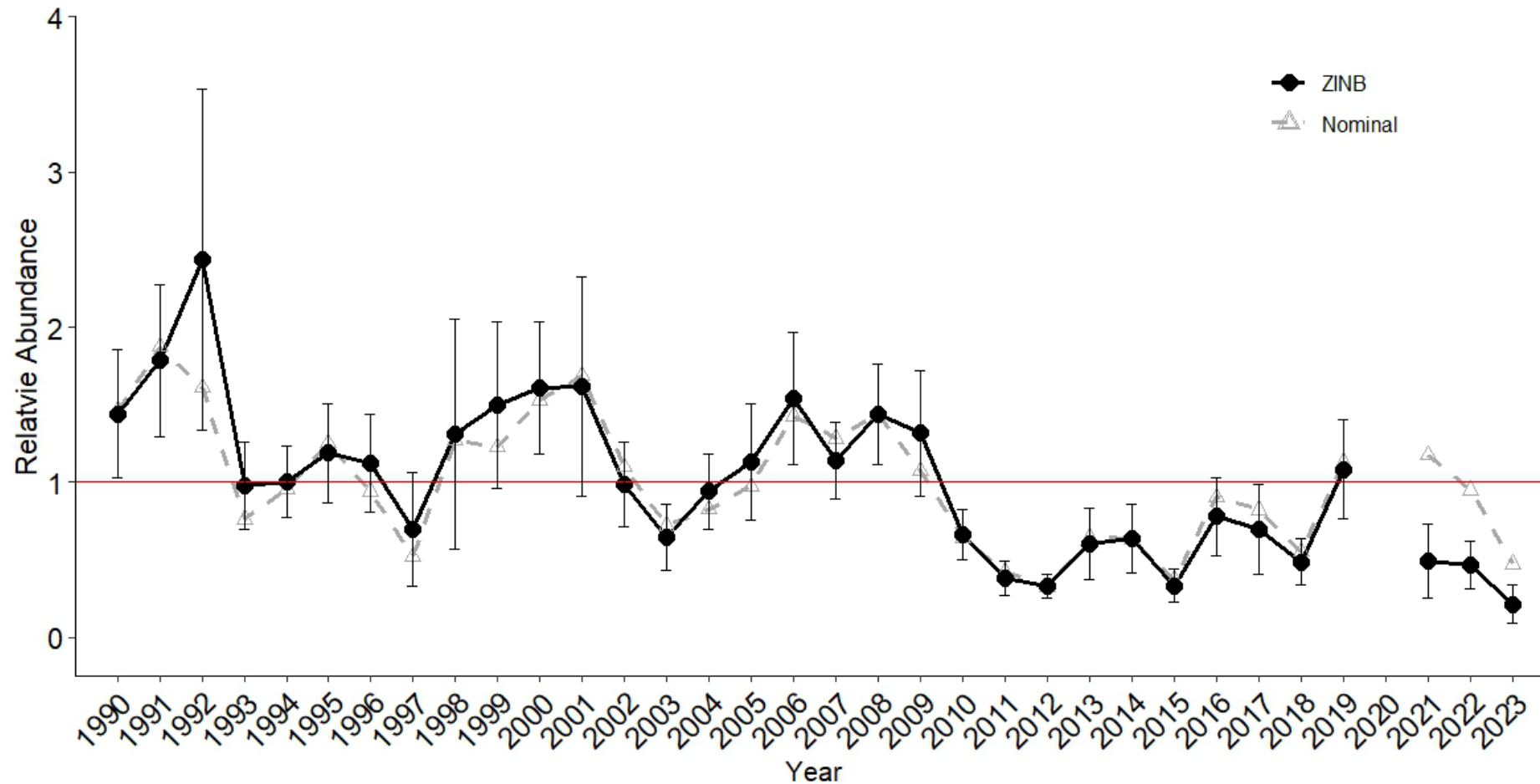
92 of 102 stations sampled in “Fall”



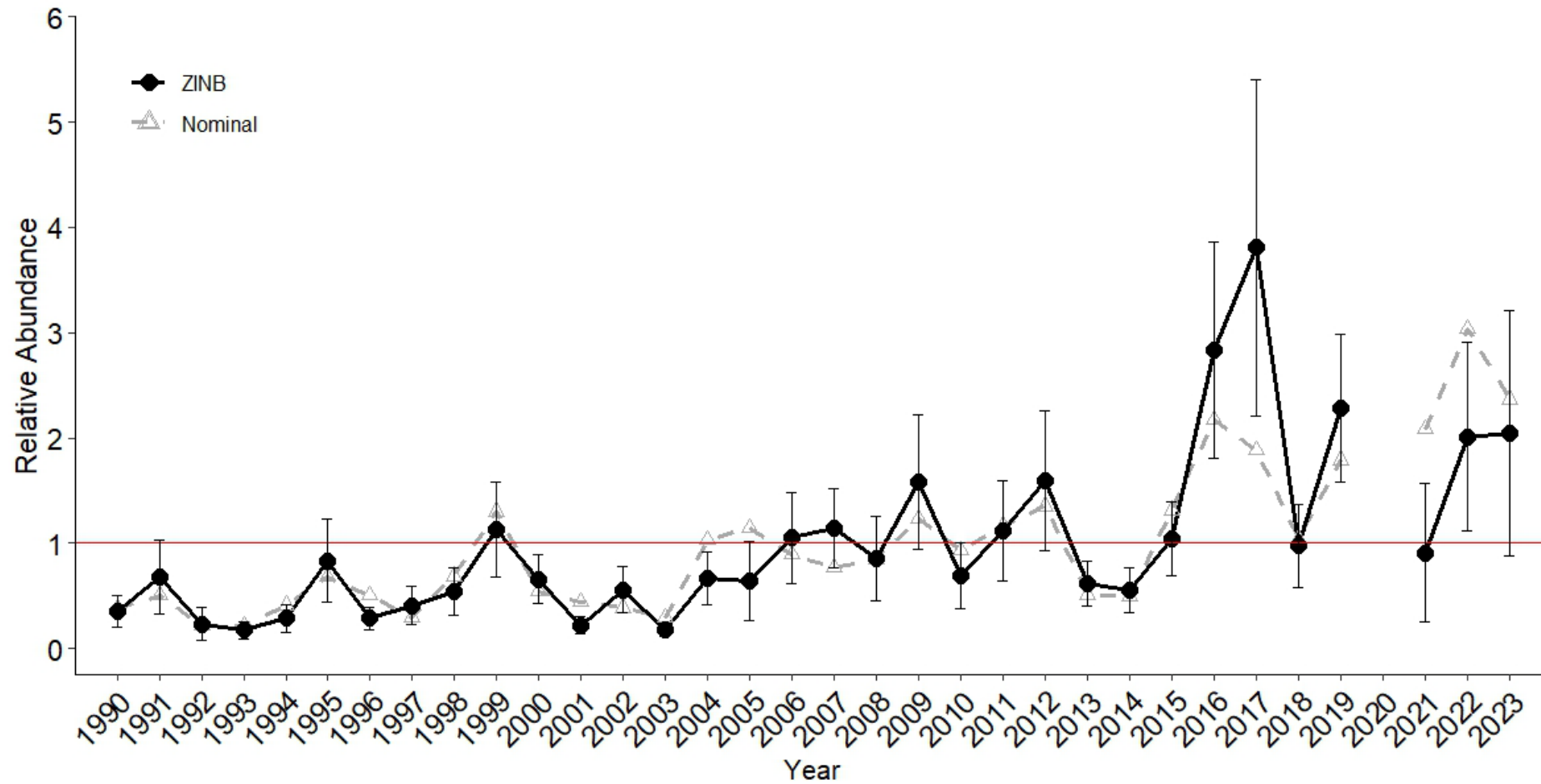
King Mackerel (Age-0 +)



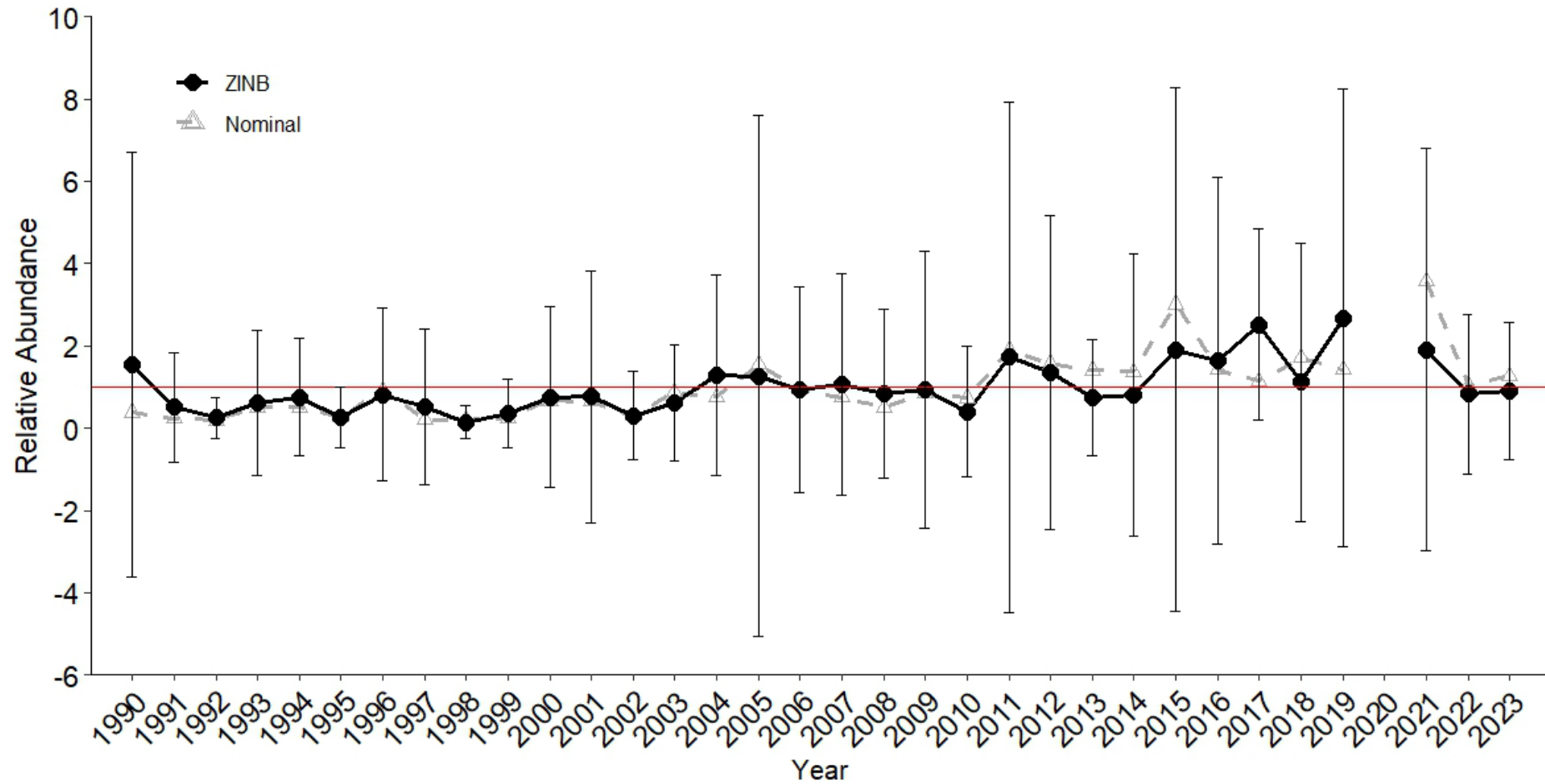

Spanish Mackerel (Age-0 +)



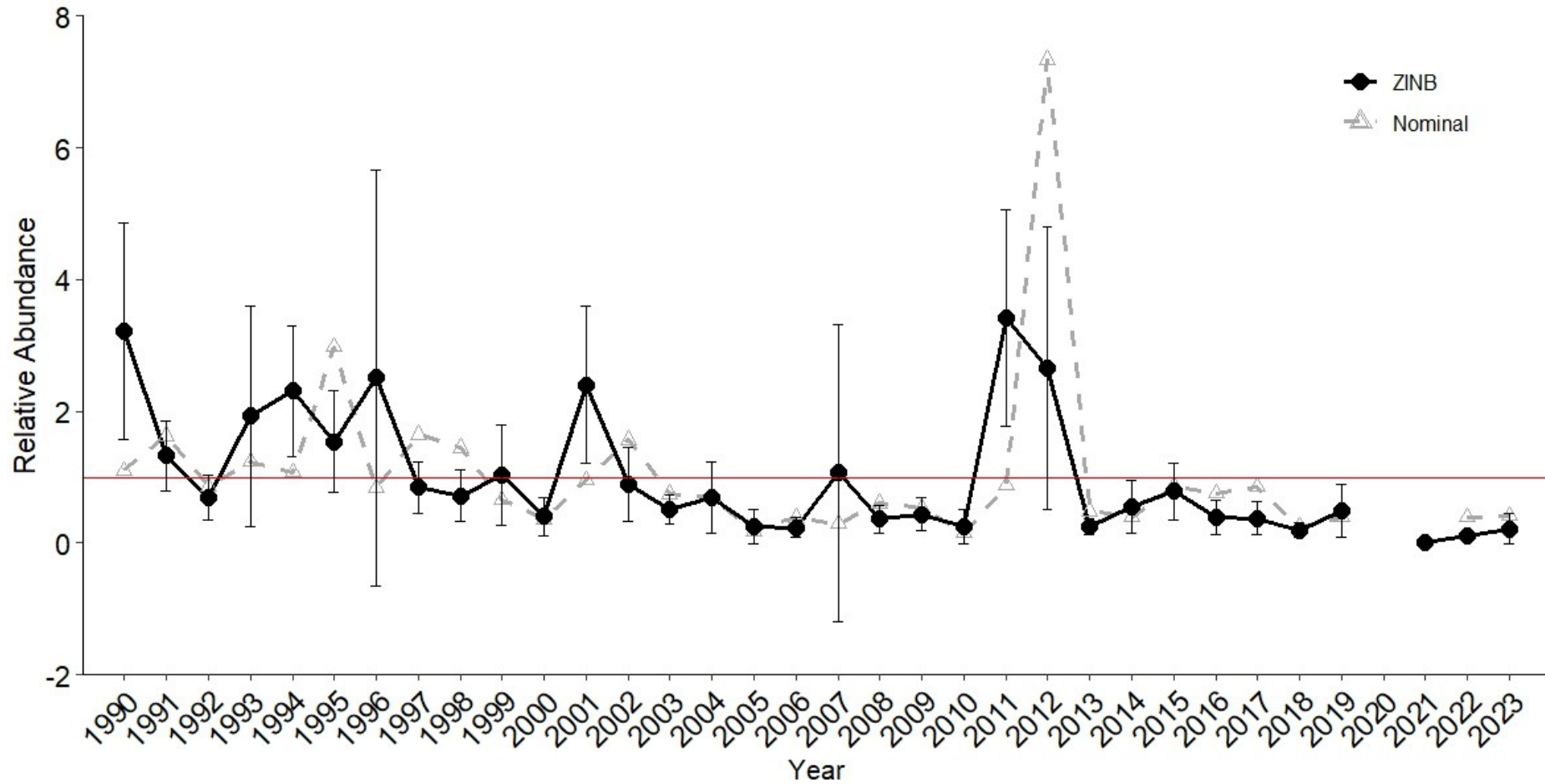
White Penaeid Shrimp



Brown Penaeid Shrimp



Pink Penaeid Shrimp



2024 CTS Plans



New Vessel

- Stern trawler

New Nets & Doors


- Designed to mimic historical geometry

2 Seasons

- “Spring” & “Fall”

Full spatial coverage






Acknowledgements:

MARMAP/SEAMAP-SA/SEFIS
Staff & Students
Research Vessel Crews
Past and Present

NOAA funding
SCDNR support





Questions?