



# South Atlantic Recreational Landings Update

## Coastal Migratory Pelagics

LAPP/DM Branch - SERO  
and SEFSC

SAFMC Meeting  
New Bern, North Carolina  
Dec 1-4, 2014

# Notes on Landings Data

- Landings are summarized using MRIP or MRFSS (calibrated from MRIP) depending on how the ACL is calculated.
- Landings estimates were updated by NMFS SERO to be consistent with ACL monitoring (e.g., post-stratification of estimates) and include data through wave 4, 2014

# 2012/13 Landings and ACLs

Species Complex	Fishing Year	Landings (lbs)	ACL	Units	Percent of ACL	Closure Date
Cobia	Jan 1-Dec 31, 2012	1,058,583	1,445,687	ww	73%	
King Mackerel	Mar 1-Feb 28	1,719,199	6,580,000	ww	26%	
Spanish Mackerel	Mar 1-Feb 28	1,377,762	2,560,000	ww	54%	

\* Landings from both S. Atlantic and Mid-Atlantic

# 2013/14 Landings and ACLs

Species Complex	Fishing Year	Landings (lbs)	ACL	Units	Percent of ACL	Closure Date
Cobia	Jan 1-Dec 31, 2013	1,142,947	1,445,687	ww	79%	
King Mackerel	Mar 1-Feb 28	1,004,439	6,580,000	ww	15%	
Spanish Mackerel	Mar 1-Feb 28	1,850,569	2,560,000	ww	72%	

\* Landings from both S. Atlantic and Mid-Atlantic  
2014 landings are preliminary.

# 2014/15 Landings and ACLs

Species Complex	Fishing Year	Landings (lbs)	ACL	Units	Percent of ACL	Closure Date
Cobia	Jan 1-Dec 31, 2014	1,036,257	1,445,687	ww	72%	
King Mackerel	Mar 1-Feb 28	682,079	6,580,000	ww	10%	
Spanish Mackerel	Mar 1-Feb 28	471,701	2,560,000	ww	18%	

\* Landings from both S. Atlantic and Mid-Atlantic  
2014 landings are preliminary.

# South Atlantic King Mackerel Rec Landings (lbs ww)

Fishing Year	Charter	Headboat	Private	Shore	Total
04/05	1,300,552	197,413	3,723,278	36,926	5,258,168
05/06	1,150,103	228,507	3,062,884	16,185	4,457,679
06/07	880,853	194,354	3,919,647	132,324	5,127,178
07/08	969,677	249,503	5,787,721	121,645	7,128,545
08/09	534,312	121,395	3,559,288	13,250	4,228,245
09/10	862,781	171,955	3,286,056	73,222	4,394,015
10/11	359,488	153,920	2,127,492	51,871	2,692,771
11/12	183,192	93,195	1,542,630	29,018	1,848,035
12/13	409,131	59,864	1,101,751	148,453	1,719,199
13/14	207,460	43,651	675,784	77,545	1,004,439
14/15	155,310		513,135	13,635	682,079

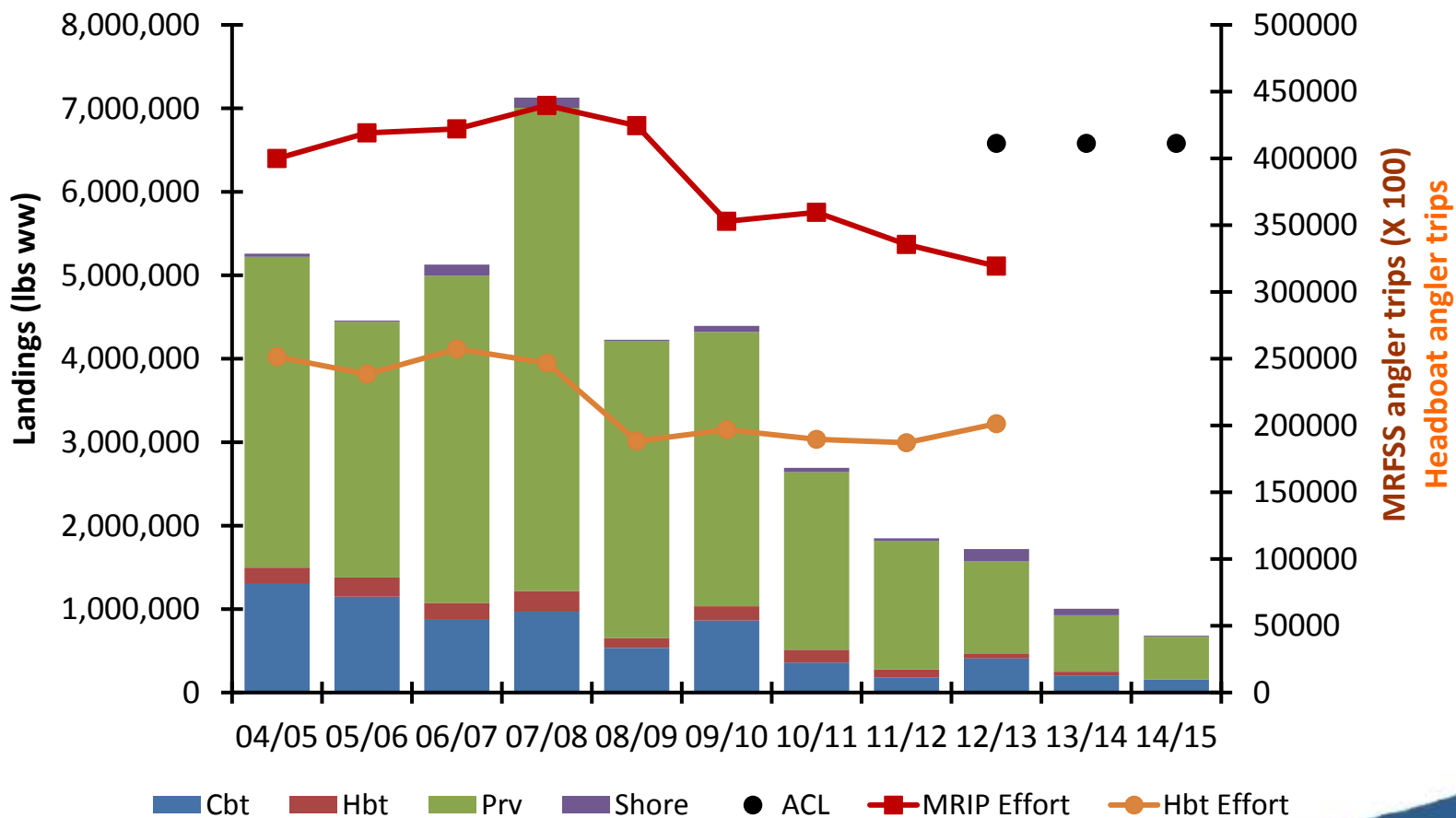
\* Area: NY to eFL

\* Fishing year - Mar 1-Feb 28

\* MRFSS data through wave 4, 2014



# South Atlantic King Mackerel



# South Atlantic Spanish Mackerel Rec Landings (lbs ww)

Fishing Year	Charter	Headboat	Private	Shore	Total
04/05	122,254	16,198	972,957	250,019	1,361,429
05/06	111,309	11,371	1,119,376	406,235	1,648,291
06/07	102,349	5,245	1,199,097	346,635	1,653,326
07/08	51,390	6,789	1,270,393	381,703	1,710,276
08/09	287,324	8,190	1,336,580	414,713	2,046,806
09/10	288,267	10,899	1,343,585	464,456	2,107,208
10/11	97,265	7,040	1,177,155	482,180	1,763,640
11/12	75,509	19,245	699,998	436,944	1,231,696
12/13	94,031	11,079	745,519	527,133	1,377,762
13/14	93,912	5,343	1,112,274	639,040	1,850,569
14/15	83,324		311,704	76,672	471,701

\* Area: NY to eFL


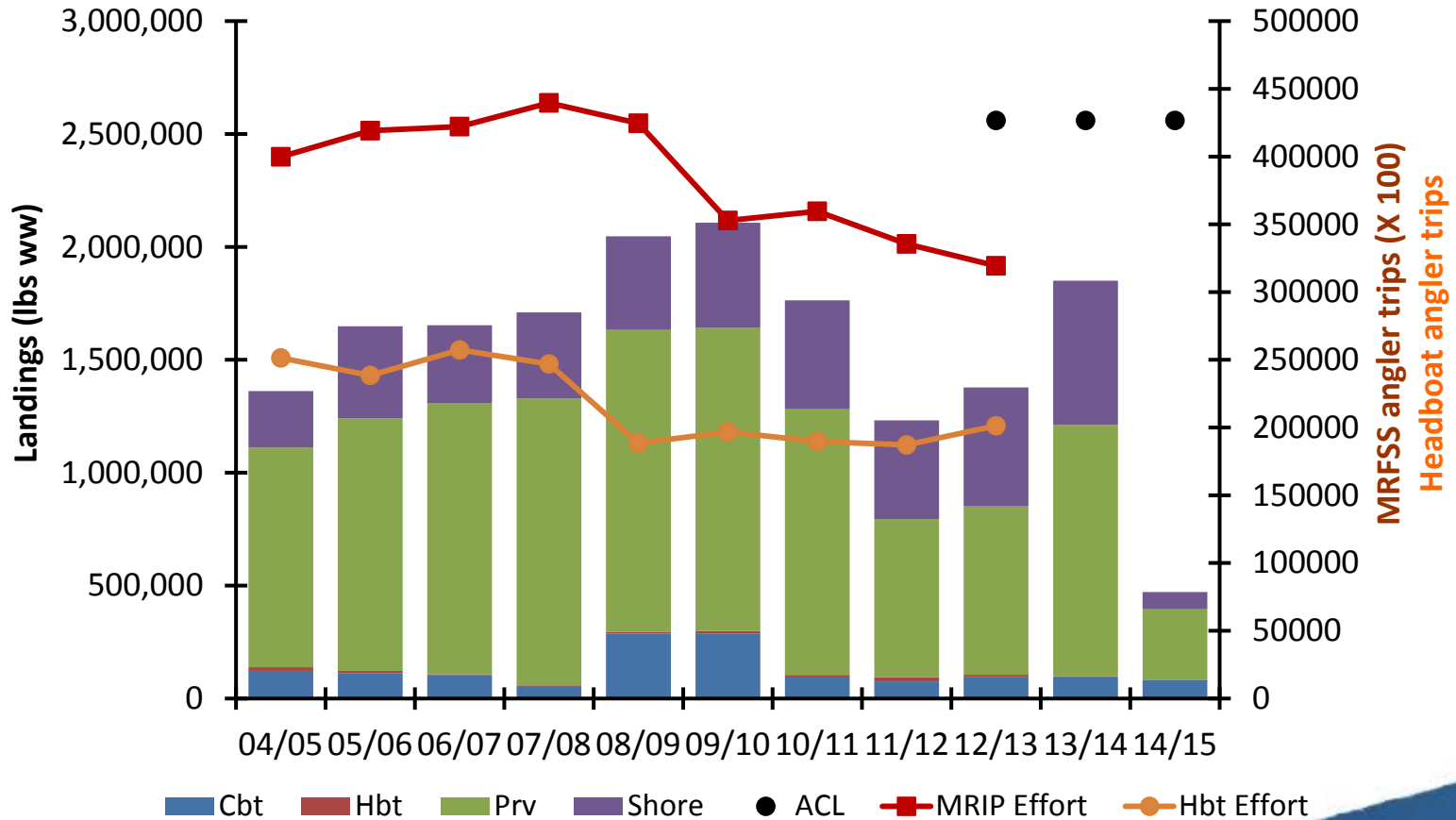
\* Fishing year - Mar 1-Feb 28

\* MRFSS data through wave 4, 2014





# South Atlantic Spanish Mackerel



QUESTIONS?