

ADDENDUM

(Pages which did not translate into complete
pdf version of Document)



PUBLIC HEARING DRAFT
FISHERY ECOSYSTEM PLAN
COMPREHENSIVE ECOSYSTEM AMENDMENT
OF THE SOUTH ATLANTIC REGION

AMENDMENT 6 TO THE CORAL, CORAL REEFS, AND LIVE/HARD BOTTOM HABITAT
FISHERY MANAGEMENT PLAN

AND

AMENDMENT 3 TO THE GOLDEN CRAB FISHERY MANAGEMENT PLAN

APRIL 2008

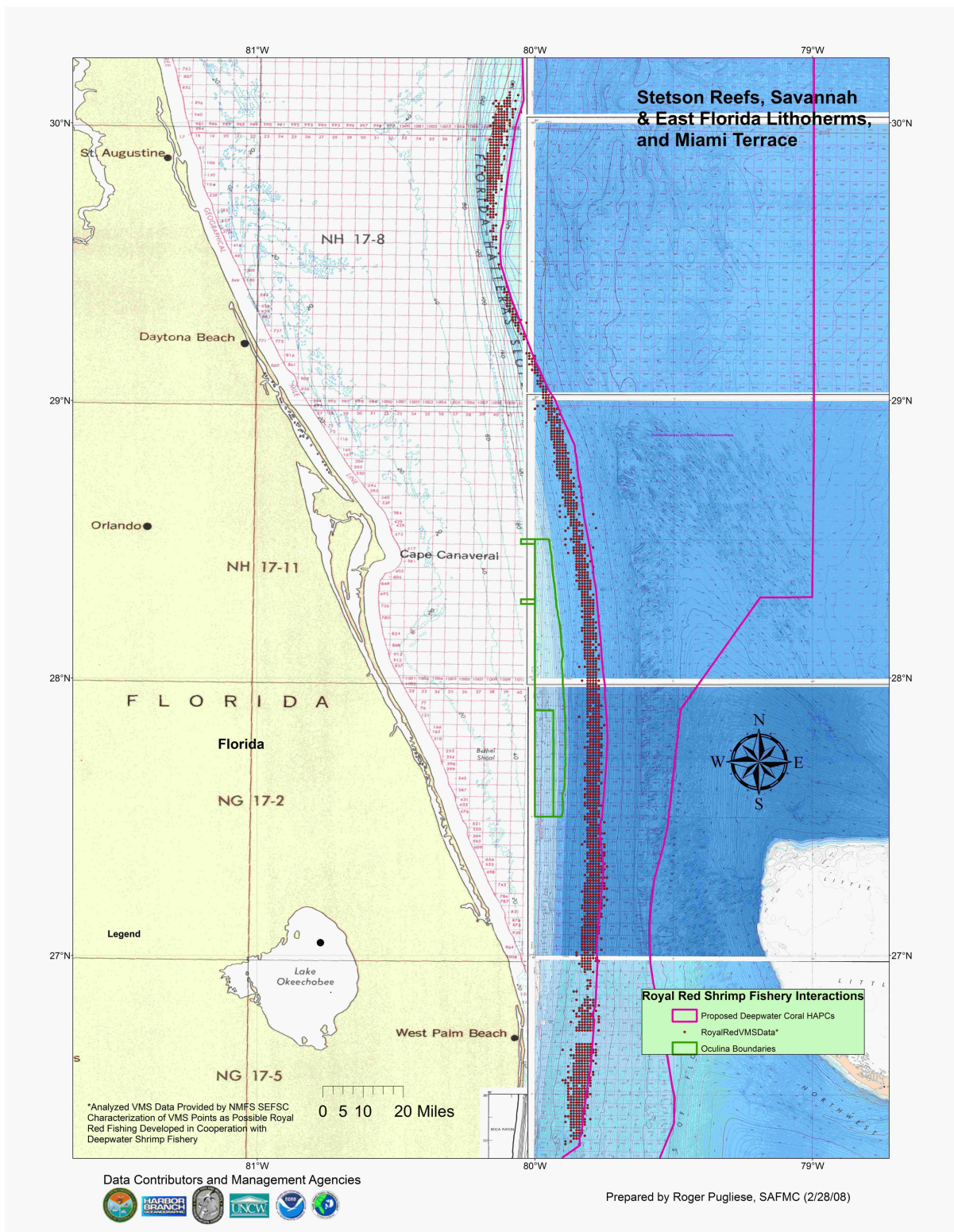


Figure 4-31. Royal red shrimp fishing trips as shown by Vessel Monitoring System (VMS) data. Source: NMFS SEFSC; Roger Pugliese.

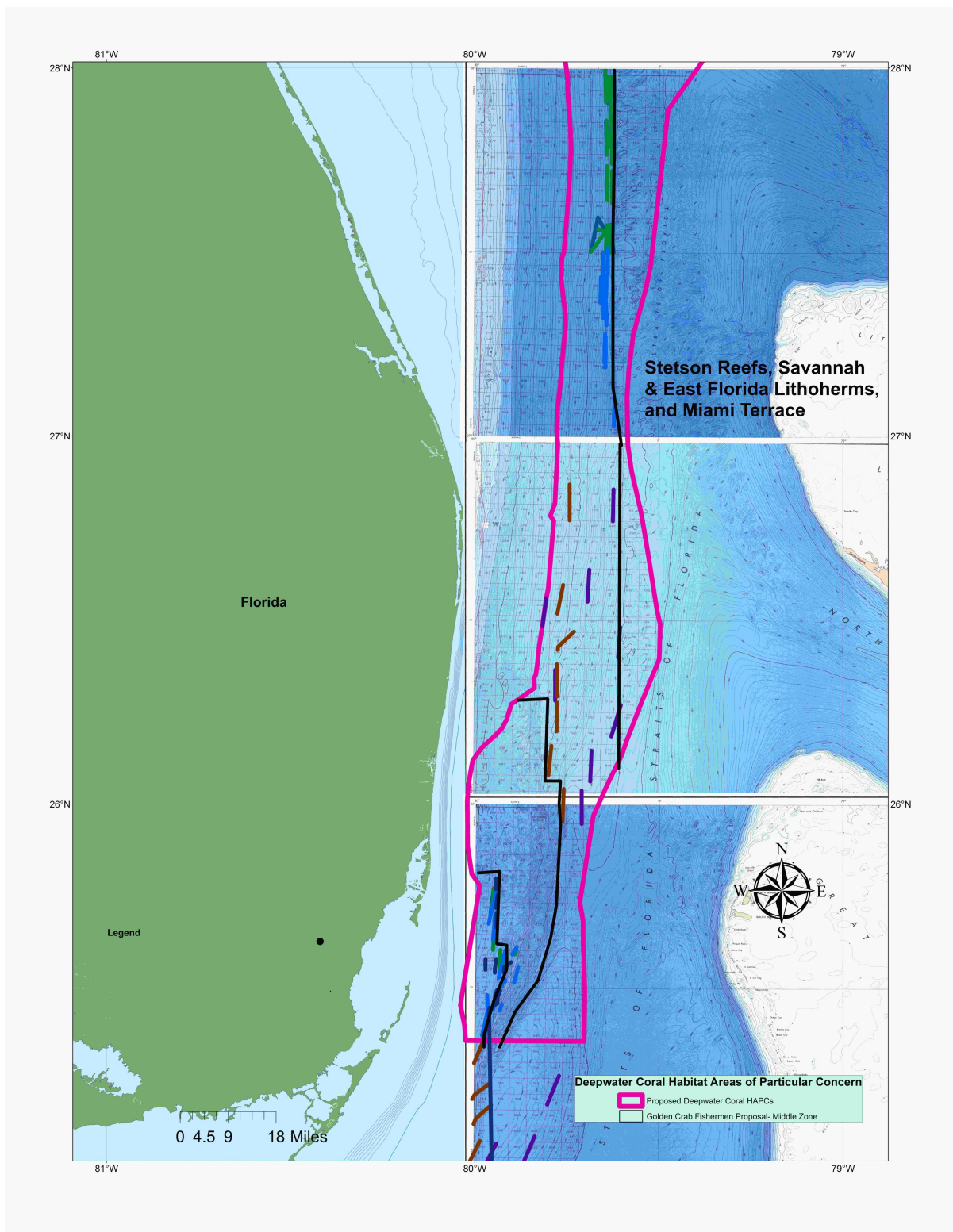


Figure 4-17a. Fishing areas and industry proposals for allowable gear areas for golden crab fishing in the Coral HAPC in the Middle Zone (Data Source: Traps set locations represented by short colored lines, were provided by Golden Crab Fishermen).

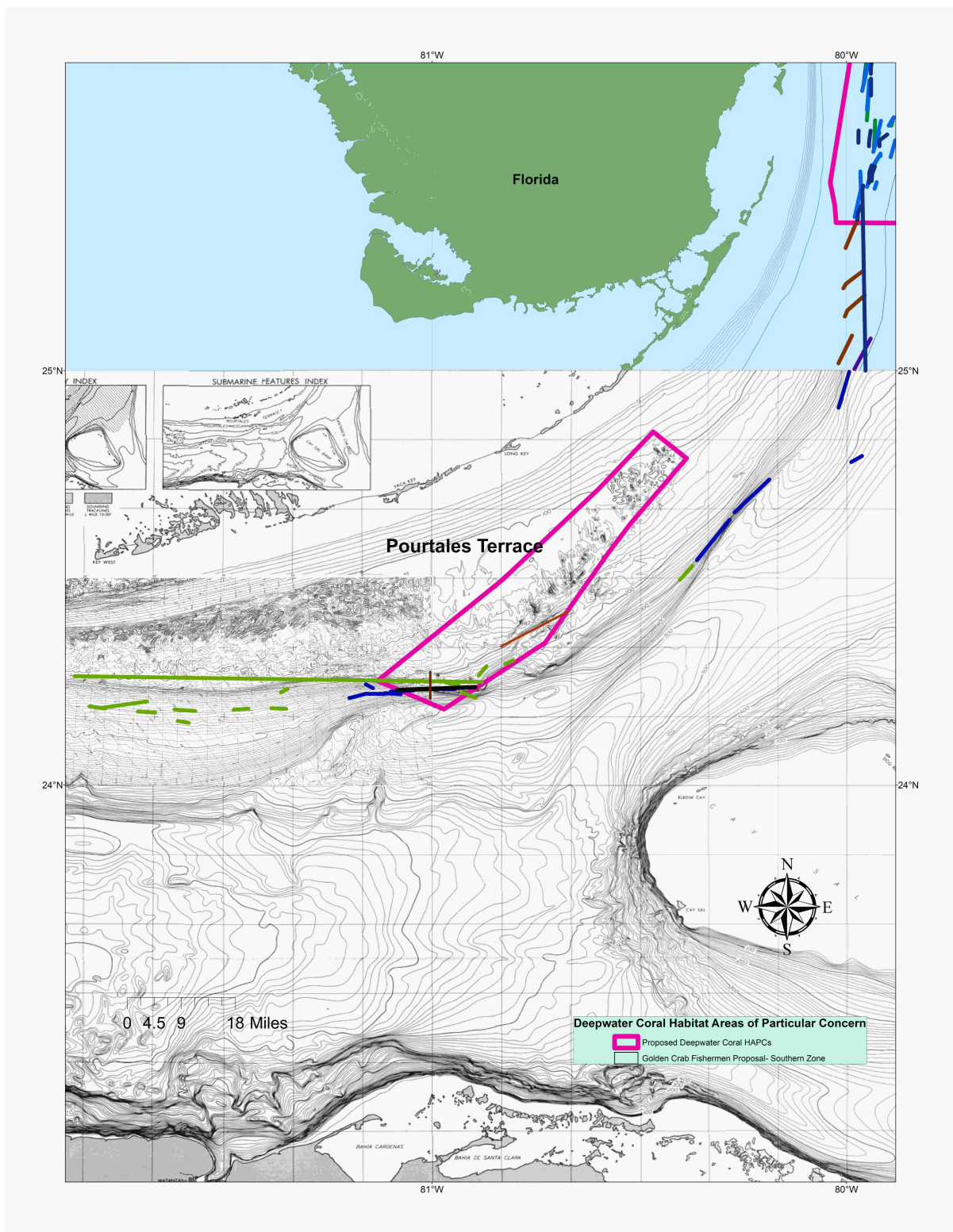


Figure 4-17b. Fishing areas industry proposal for allowable gear area for golden crab fishing in the Coral HAPC in the Southern Zone (Data Source: Traps set locations represented by short colored lines, were provided by Golden Crab Fishermen).

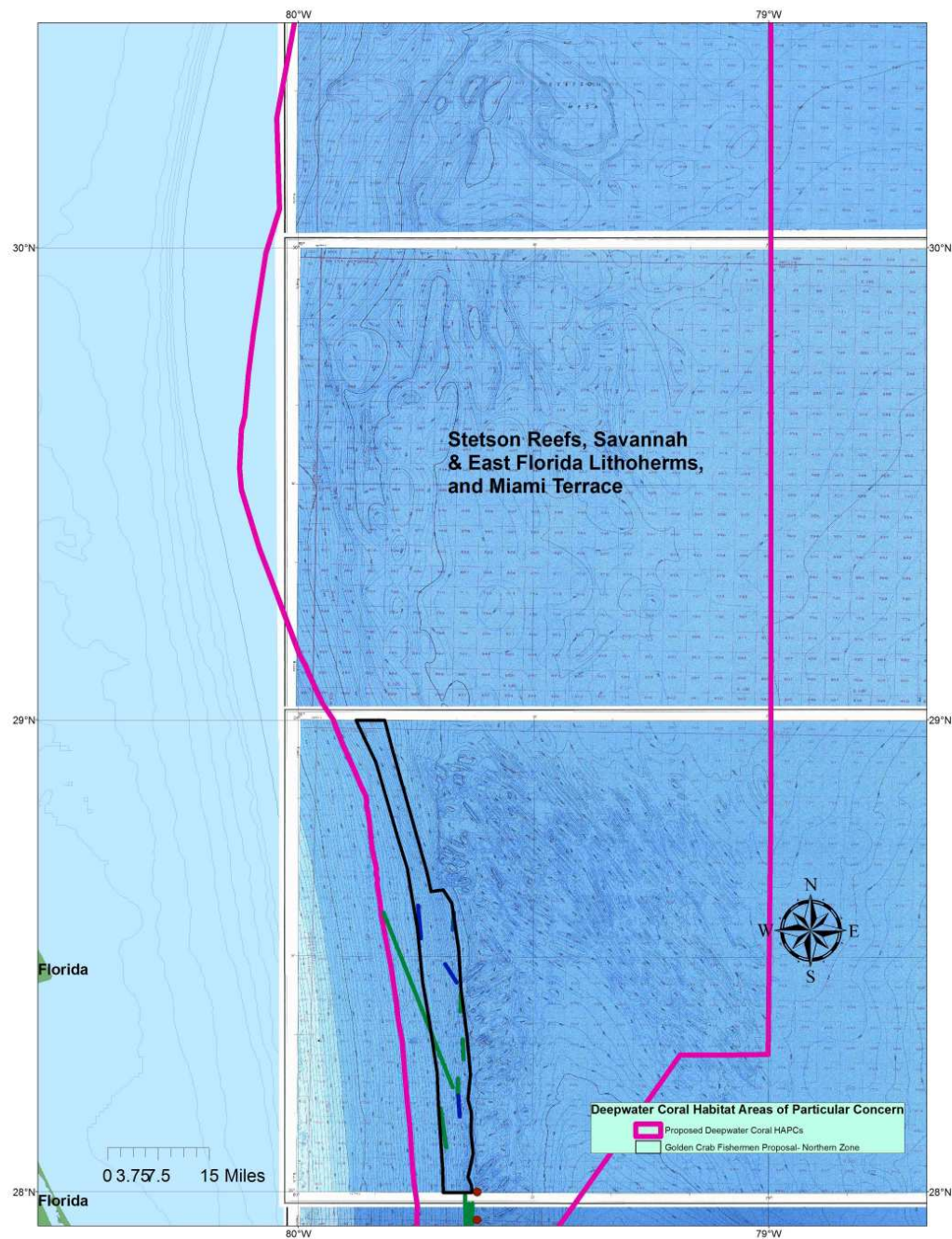


Figure 4-17c. Fishing areas and industry proposal for allowable gear area for golden crab fishing in the Coral HAPC in the Northern Zone (Data Source: Traps set locations represented by short colored lines, were provided by Golden Crab Fishermen).

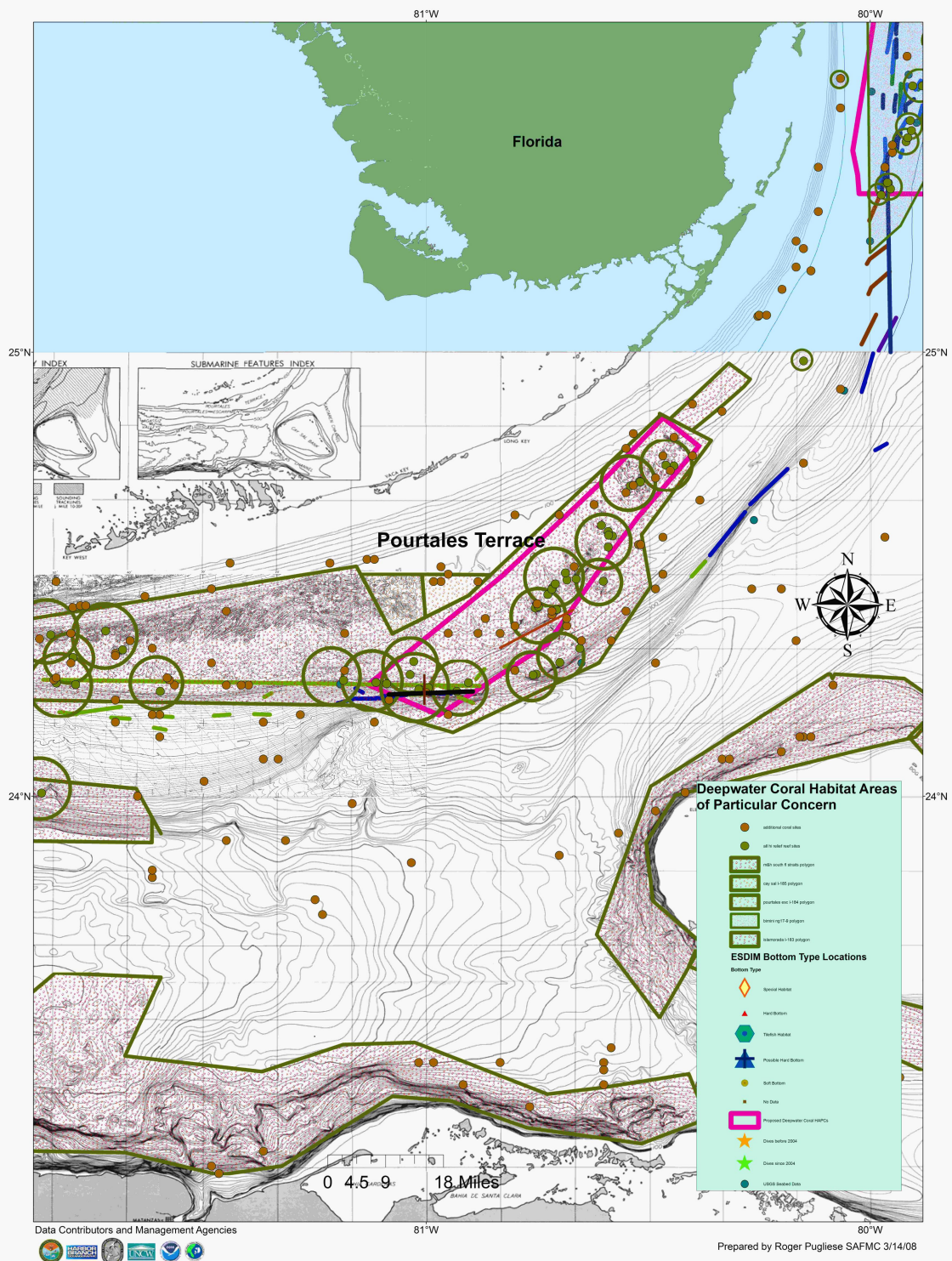


Figure 4-23. Deepwater Habitat in Proposed C-HAPC in relationship to Golden Crab Fishermen proposal for Southern Zone.

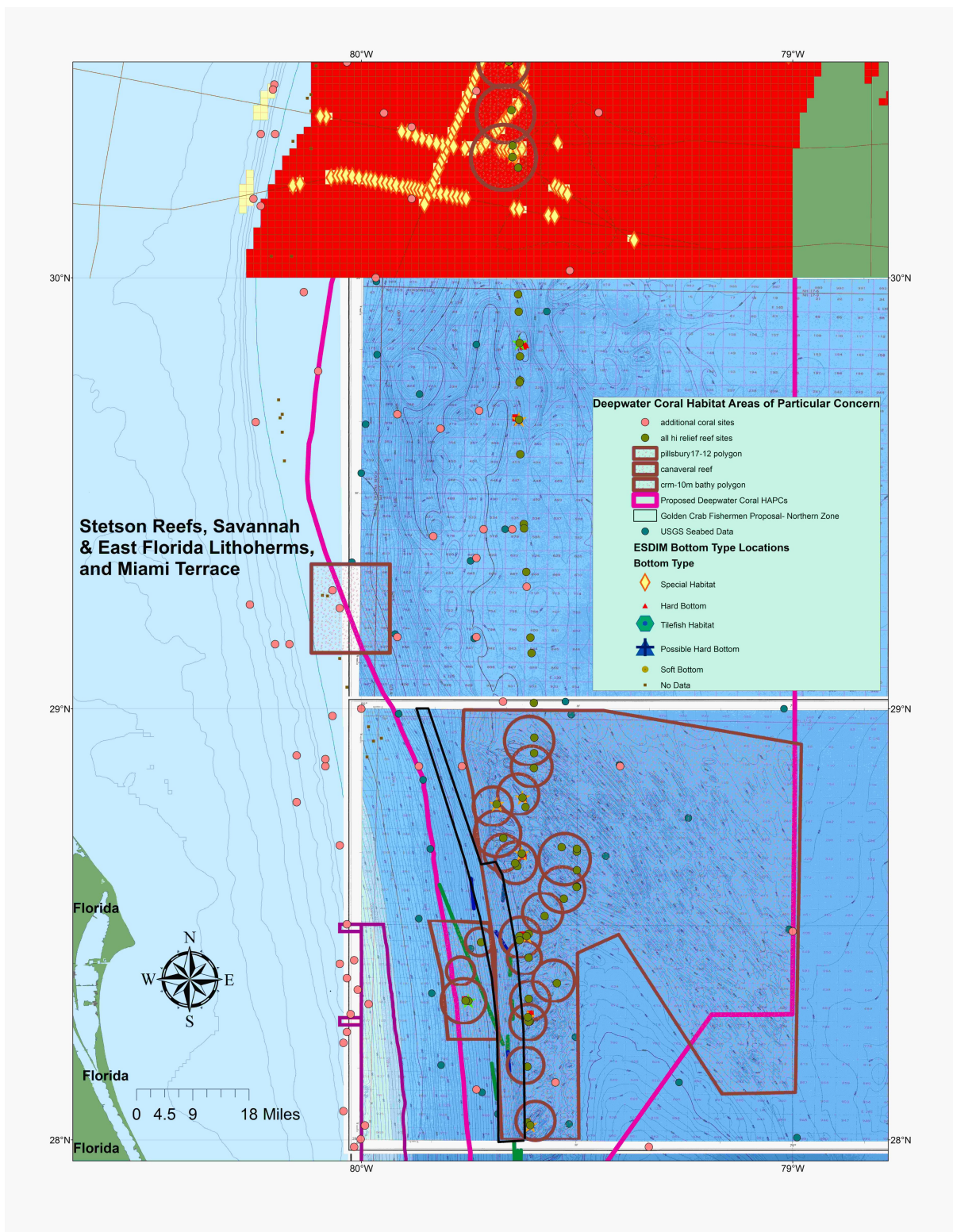


Figure 4-24. Deepwater Habitat in Proposed C-HAPC in relationship to Golden Crab Fishermen proposal for Northern Zone.

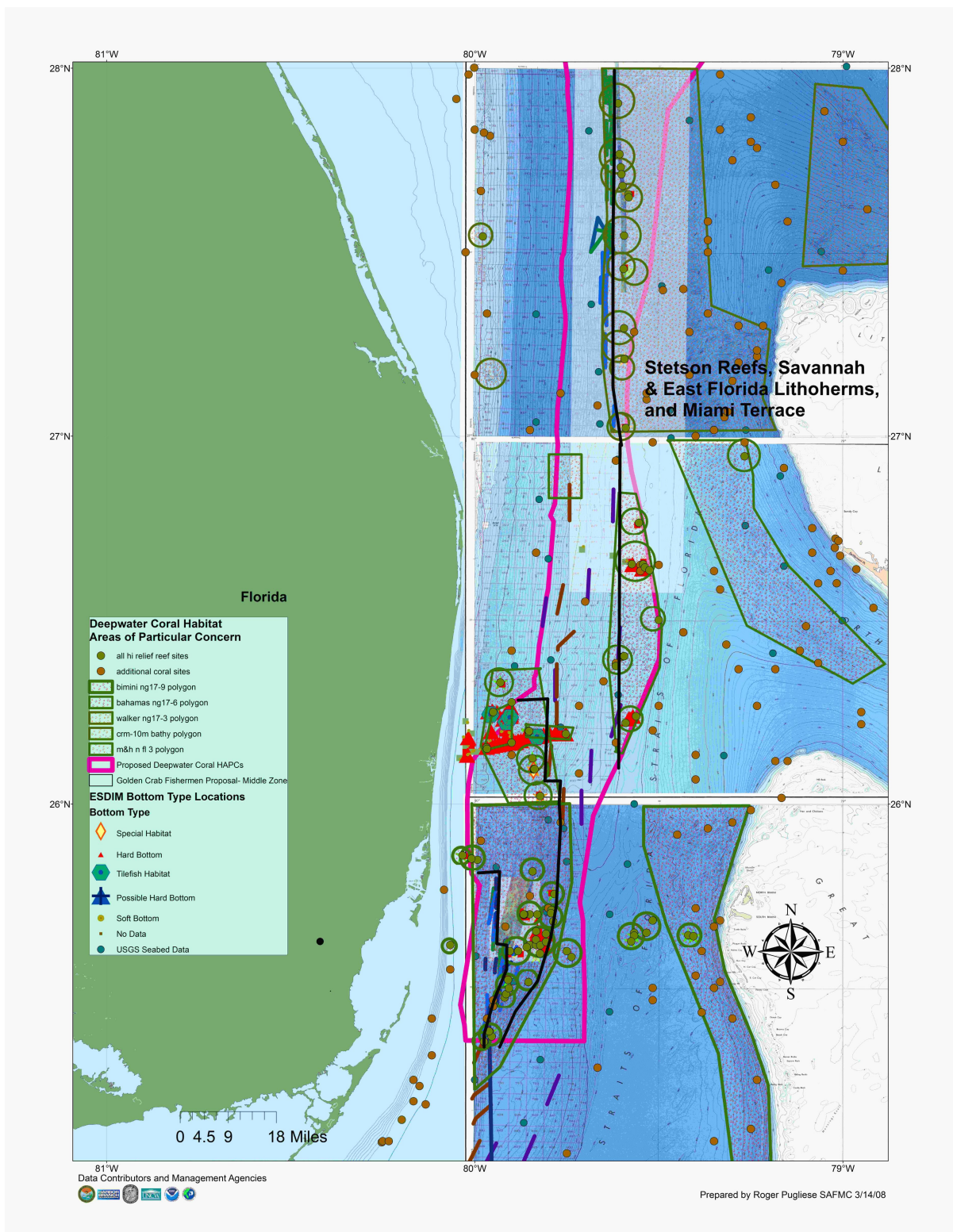


Figure 4-25. Deepwater Habitat in Proposed C-HAPC in relationship to Golden Crab Fishermen proposal for Middle Zone.

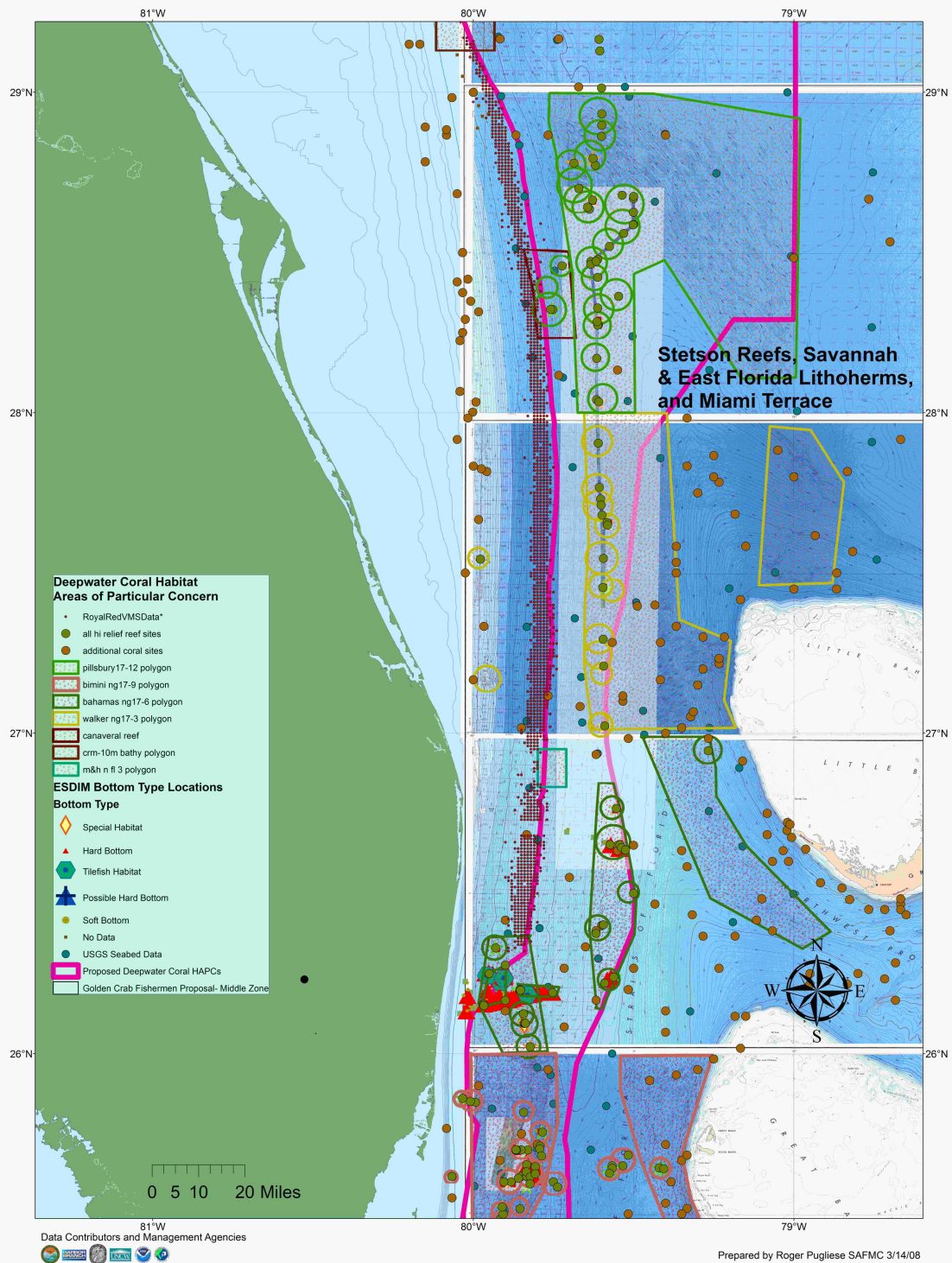


Figure 4-26. Deepwater Habitat in Proposed C-HAPC in relationship to Royal Red Fishing operations derived from VMS.

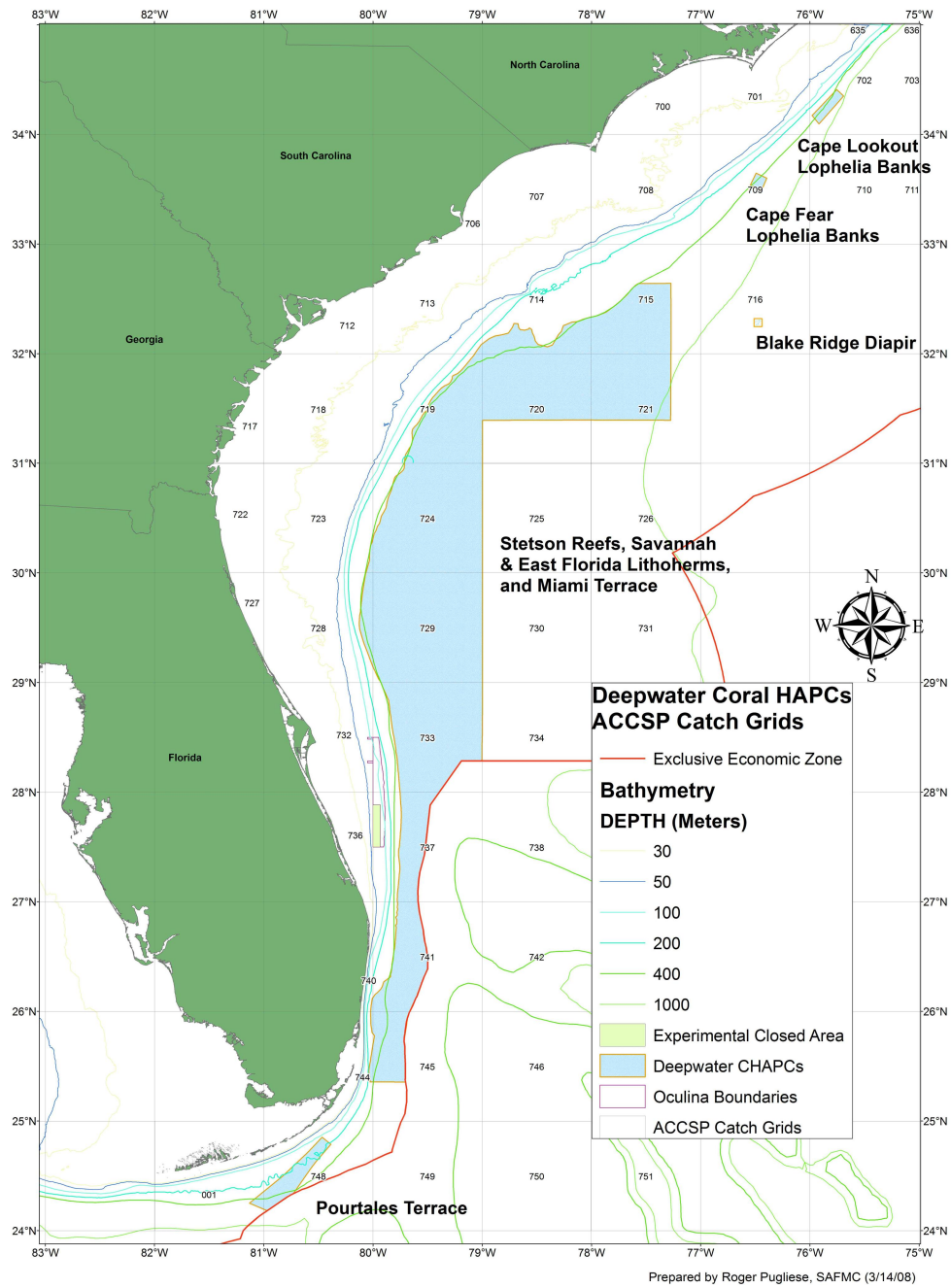


Figure 4-27. ACCSP statistical grids used for reporting commercial catch.