

APPENDIX H. Coordinates for the proposed Allowable Golden Crab Fishing Areas (Source: Roger Pugliese, SAFMC and Tina Udouj, FWRI).

(Note: Point and Polygon Shape-files, Metadata, Excel Tables and KMZ files for proposed AGCFAs area available for download from the Habitat and Ecosystem Internet Map Server:

<http://www.safmc.net/EcosystemManagement/EcosystemBoundaries/MappingandGISData/tabid/62/Default.aspx>)

Table 1a. Coordinate table for the proposed Allowable Golden Crab Fishing Area - Middle Zone A.

FID	LatDegMinS	LonDegMinS
0	26° 18' 56"	79° 48' 37"
1	26° 3' 38"	79° 48' 16"
2	26° 3' 35"	79° 46' 9"
3	25° 58' 33"	79° 46' 8"
4	25° 54' 27"	79° 45' 37"
5	25° 46' 55"	79° 44' 14"
6	25° 38' 4"	79° 45' 58"
7	25° 38' 5"	79° 42' 20"
8	25° 40' 36"	79° 42' 26"
9	25° 43' 41"	79° 42' 59"
10	25° 46' 21"	79° 42' 45"
11	25° 48' 15"	79° 42' 24"
12	25° 50' 25"	79° 42' 11"
13	25° 53' 12"	79° 41' 48"
14	25° 55' 35"	79° 41' 16"
15	26° 7' 9"	79° 36' 7"
16	26° 17' 36"	79° 36' 6"
17	26° 21' 18"	79° 38' 4"
18	26° 50' 40"	79° 33' 45"
19	26° 50' 40"	79° 36' 30"
20	26° 50' 46"	79° 35' 12"
21	26° 58' 44"	79° 35' 4"
22	27° 0' 39"	79° 36' 26"
23	27° 7' 55"	79° 37' 52"
24	27° 14' 52"	79° 37' 9"
25	27° 29' 21"	79° 37' 15"
26	28° 0' 0"	79° 38' 16"
27	27° 58' 13"	79° 43' 43"
28	27° 56' 23"	79° 43' 45"
29	27° 49' 40"	79° 43' 17"
30	27° 46' 27"	79° 43' 14"
31	27° 41' 60"	79° 43' 25"
32	27° 36' 8"	79° 43' 50"
33	27° 30' 0"	79° 44' 22"
34	27° 30' 0"	79° 43' 48"
35	27° 29' 4"	79° 44' 6"
36	27° 27' 5"	79° 44' 12"

Table 1a (cont.). Coordinate table for the proposed Allowable Golden Crab Fishing Area - Middle Zone A.

FID	LatDegMinS	LonDegMinS
37	27° 25' 47"	79° 44' 15"
38	27° 19' 46"	79° 43' 33"
39	27° 17' 54"	79° 43' 31"
40	27° 12' 28"	79° 43' 19"
41	27° 7' 45"	79° 44' 26"
42	27° 4' 47"	79° 44' 48"
43	27° 0' 43"	79° 44' 58"
44	26° 58' 43"	79° 44' 47"
45	26° 57' 6"	79° 44' 52"
46	26° 57' 6"	79° 42' 34"
47	26° 49' 58"	79° 42' 34"
48	26° 49' 58"	79° 45' 13"
49	26° 48' 58"	79° 45' 15"
50	26° 47' 1"	79° 45' 28"
51	26° 46' 4"	79° 45' 28"
52	26° 35' 9"	79° 46' 20"
53	26° 33' 37"	79° 46' 40"
54	26° 27' 56"	79° 47' 29"
55	26° 25' 55"	79° 47' 49"
56	26° 21' 5"	79° 48' 8"
57	26° 20' 30"	79° 48' 40"
58	26° 18' 56"	79° 48' 37"

Table 1b. Coordinate table for the proposed Allowable Golden Crab Fishing Area - Middle Zone B.

FID	LatDegMinS	LonDegMinS
0	25° 49' 11"	79° 56' 0"
1	25° 37' 20"	79° 56' 20"
2	25° 36' 58"	79° 54' 46"
3	25° 32' 52"	79° 54' 48"
4	25° 23' 25"	79° 58' 19"
5	25° 21' 4"	79° 58' 12"
6	25° 21' 4"	80° 1' 27"
7	25° 24' 6"	80° 1' 44"
8	25° 27' 28"	80° 2' 26"
9	25° 46' 42"	79° 59' 14"
10	25° 48' 30"	80° 0' 23"
11	25° 49' 10"	80° 0' 38"

Table 1c. Coordinate table for the proposed Allowable Golden Crab Fishing Area - Middle Zone C.

FID	LatDegMinS	LonDegMinS
0	25° 33' 32"	79° 47' 14"
1	25° 33' 32"	79° 42' 8"
2	25° 21' 4"	79° 42' 17"
3	25° 21' 4"	79° 53' 45"

Table 2. Coordinates for the proposed Allowable Golden Crab Fishing Area - Northern Zone.

FID	LatDegMinS	LongDegMinS
0	29° 0' 0"	79° 45' 50"
1	28° 54' 29"	79° 45' 55"
2	28° 48' 16"	79° 44' 32"
3	28° 41' 0"	79° 43' 39"
4	28° 38' 20"	79° 43' 4"
5	28° 38' 33"	79° 41' 33"
6	28° 36' 50"	79° 40' 25"
7	28° 23' 2"	79° 38' 57"
8	28° 11' 42"	79° 38' 13"
9	28° 0' 0"	79° 38' 16"
10	28° 0' 0"	79° 44' 3"
11	28° 1' 25"	79° 44' 11"
12	28° 4' 38"	79° 44' 25"
13	28° 8' 2"	79° 44' 37"
14	28° 11' 41"	79° 45' 4"
15	28° 13' 60"	79° 45' 12"
16	28° 13' 60"	79° 40' 54"
17	28° 30' 37"	79° 42' 12"
18	28° 30' 37"	79° 47' 27"
19	28° 35' 1"	79° 48' 16"
20	28° 36' 43"	79° 48' 27"
21	28° 39' 4"	79° 48' 50"
22	28° 39' 50"	79° 48' 48"
23	28° 40' 27"	79° 48' 58"
24	28° 41' 5"	79° 48' 56"
25	28° 43' 30"	79° 49' 28"
26	28° 47' 13"	79° 49' 51"
27	28° 48' 19"	79° 50' 1"
28	28° 49' 1"	79° 50' 13"
29	28° 49' 53"	79° 50' 12"
30	28° 50' 25"	79° 50' 17"
31	28° 51' 47"	79° 50' 58"
32	28° 53' 35"	79° 51' 43"
33	28° 55' 0"	79° 52' 22"
34	28° 56' 55"	79° 53' 14"

35

29° 0' 0"

79° 54' 24"

Table 3. Coordinates for the proposed Allowable Golden Crab Fishing Area - Southern Zone.

FID	LatDegMinS	LonDegMinS
0	24° 13' 46"	81° 4' 54"
1	24° 14' 7"	80° 53' 26"
2	24° 10' 58"	80° 58' 16"

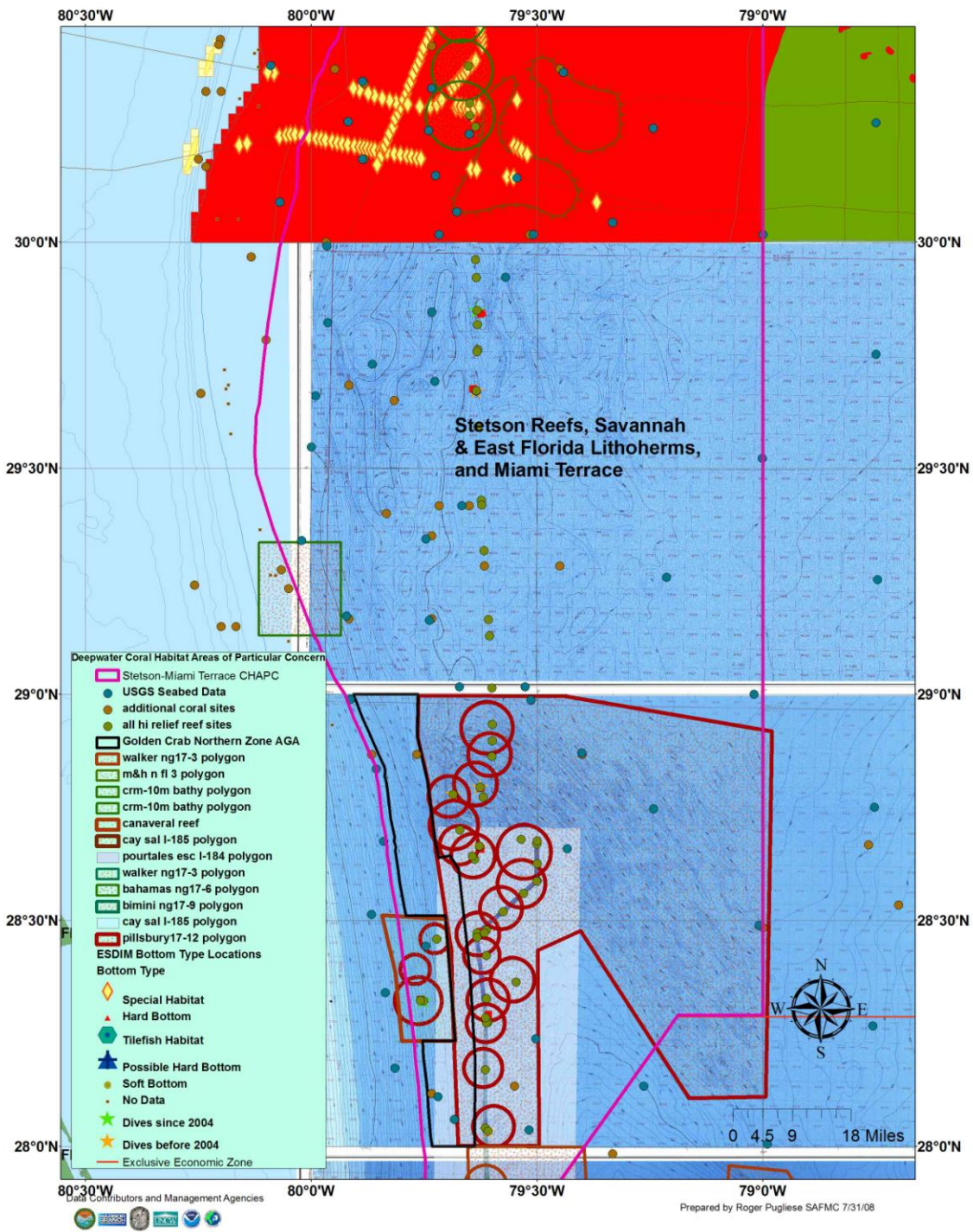


Figure H-1. Deepwater Habitat in Proposed CHAPC in relationship to Golden Crab Northern Zone Allowable Fishing Areas (Prepared by Roger Pugliese, SAFMC).

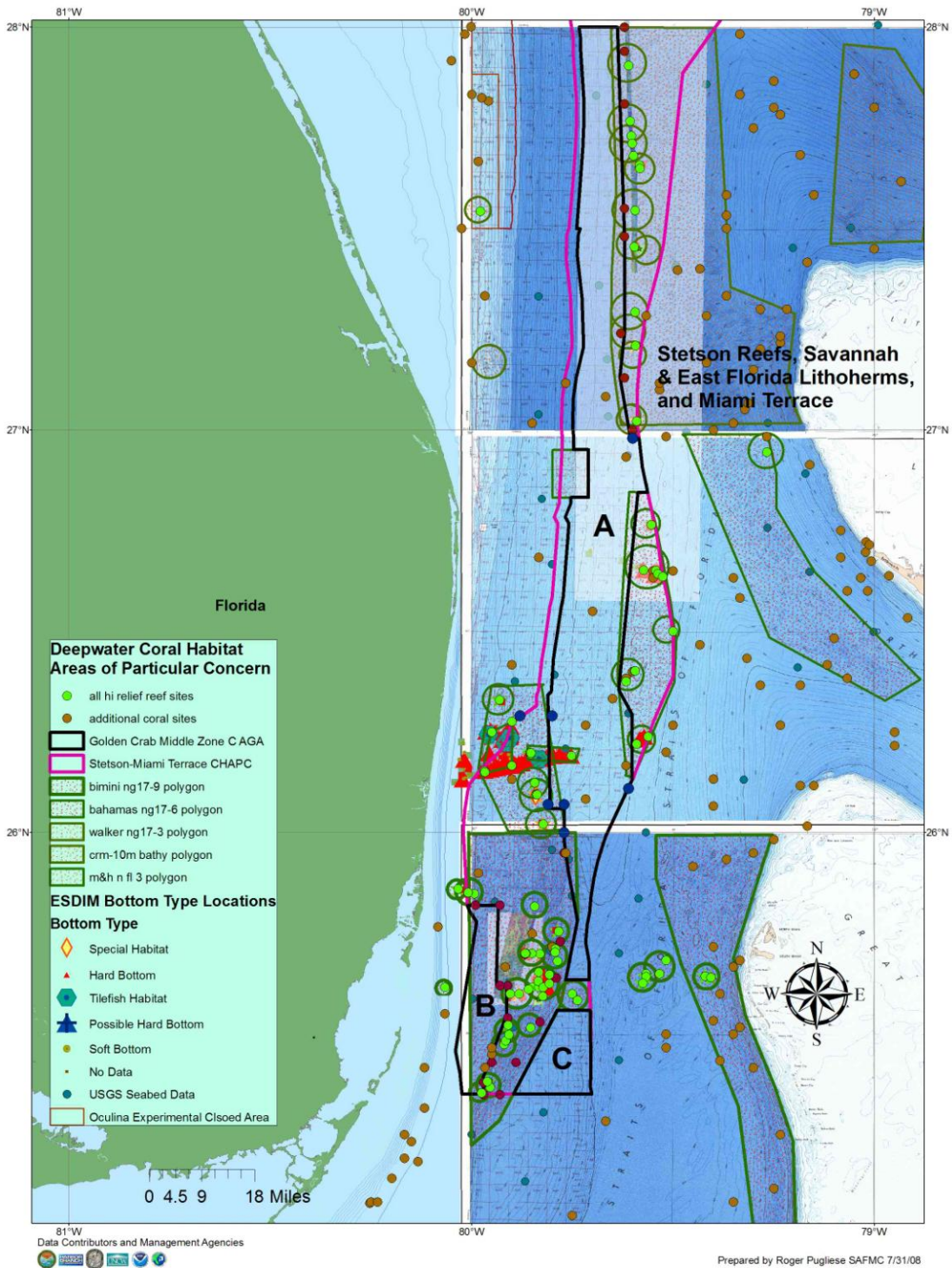


Figure H-2. Deepwater Habitat in Stetson-Miami CHAPC in relationship to Golden Crab Middle Zone A, B, and C Allowable Fishing Areas (Prepared by Roger Pugliese, SAFMC).

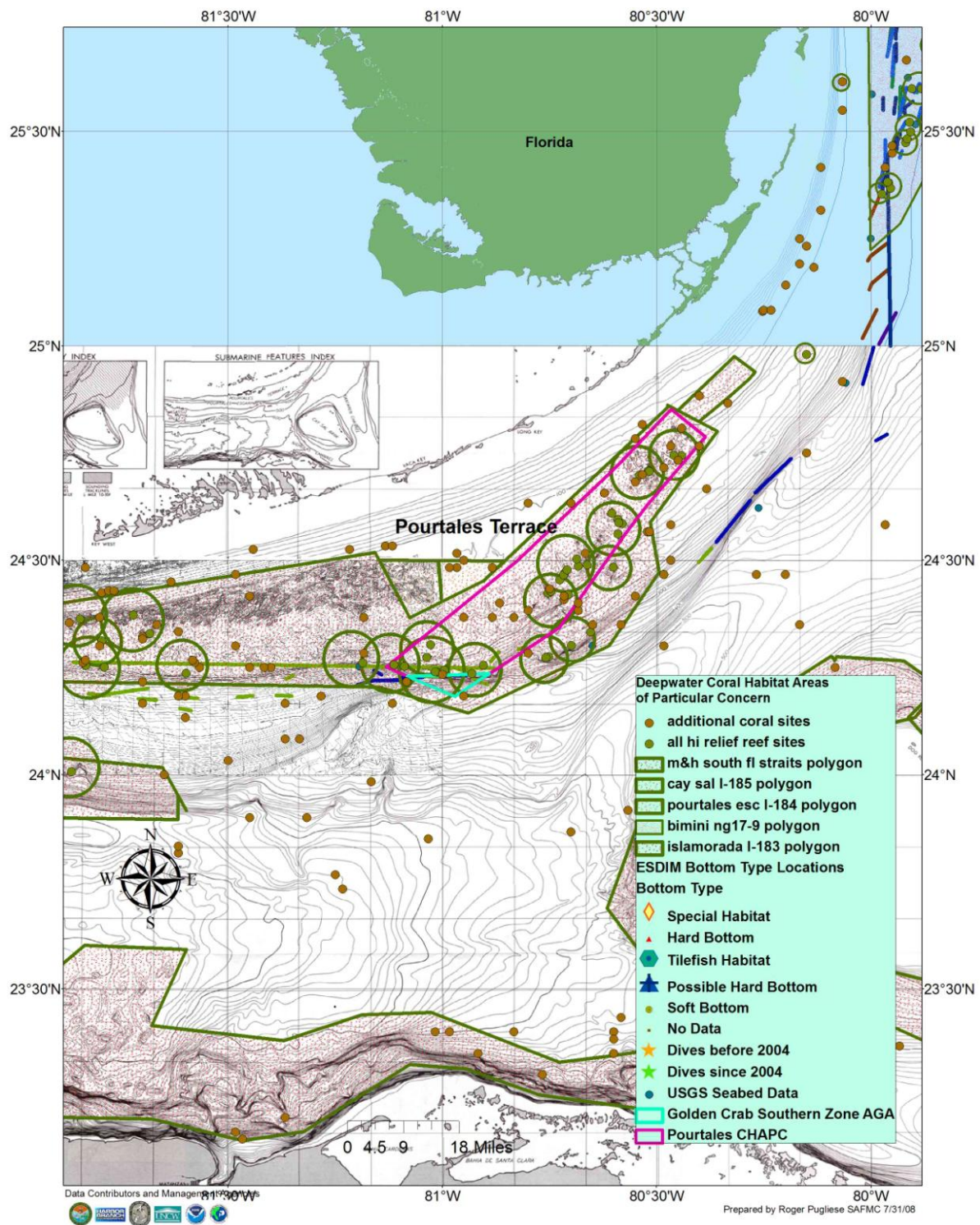


Figure H-3. Deepwater Habitat in Pourtales CHAPC in relationship to Golden Crab Allowable Fishing Area for the Southern Zone (Prepared by Roger Pugliese, SAFMC).