



Citizen Science

Citizen Science Program Update

Citizen Science Operations
May 2023

Program Activities



Fisheries Magazine Special Issue on Citizen Science: [November 2022](#)



NOAA Library [Seminar Presentation](#)



SMILE Project



SAFMC Release Project



FISHstory Findings & Scanning Events

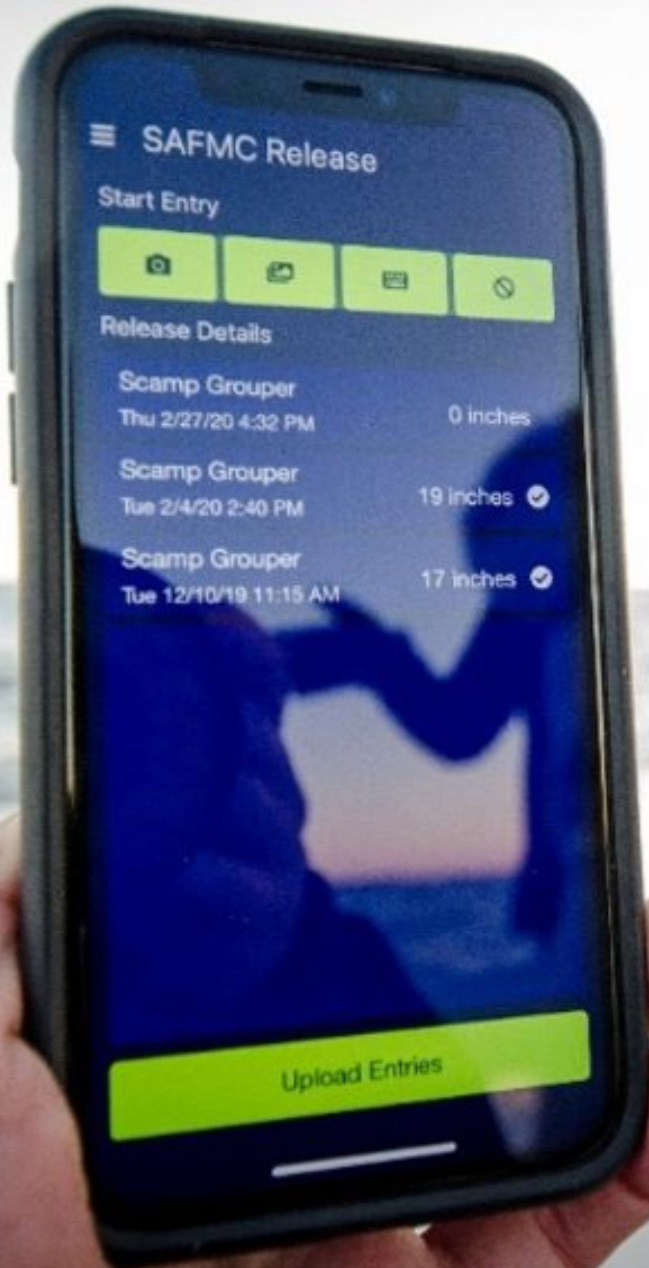


CitSci Evaluation Update


SMILE Pilot Project


- Partnering with recreational divers to collect length information on data limited species
- Camera development underway
- Field testing – summer 2023





SAFMC Release





Updates

- Participants recording information about released shallow water grouper and Red Snapper in SciFish app
- Continued collaboration with Best Fishing Practices initiative
- Participant Recognition Program
- 2022 Annual Data Summary

SAFMC Release

Participant Recognition Program



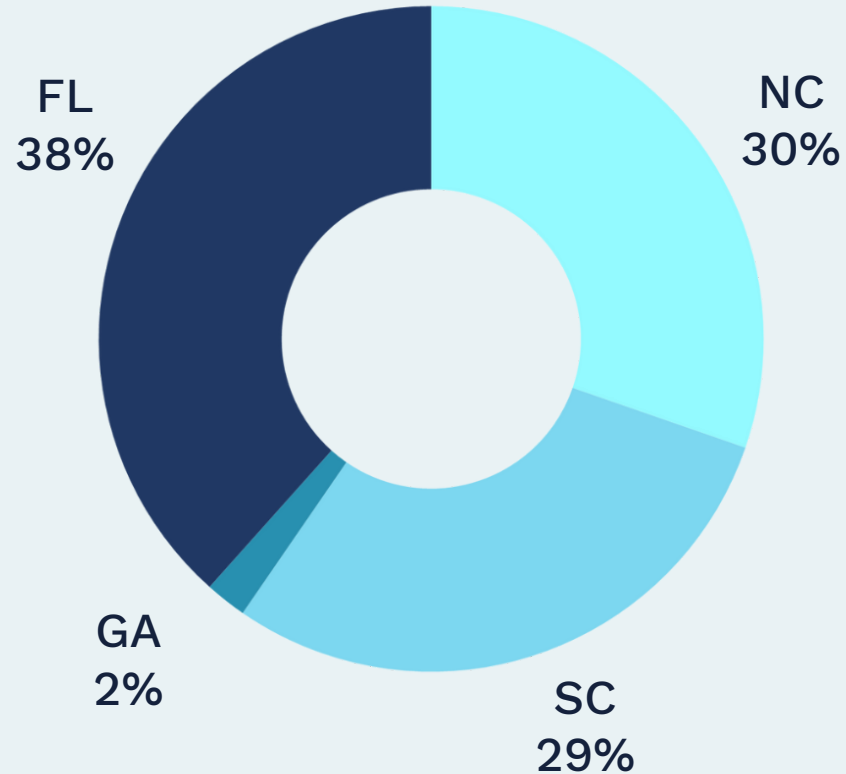
- Designed to celebrate participants' achievements within the SAFMC Release project
- Recognition on various platforms, including Release newsletter and social media
- Set 2023 milestones

safmc.net/documents/safmc-release-prp-2023-milestones/

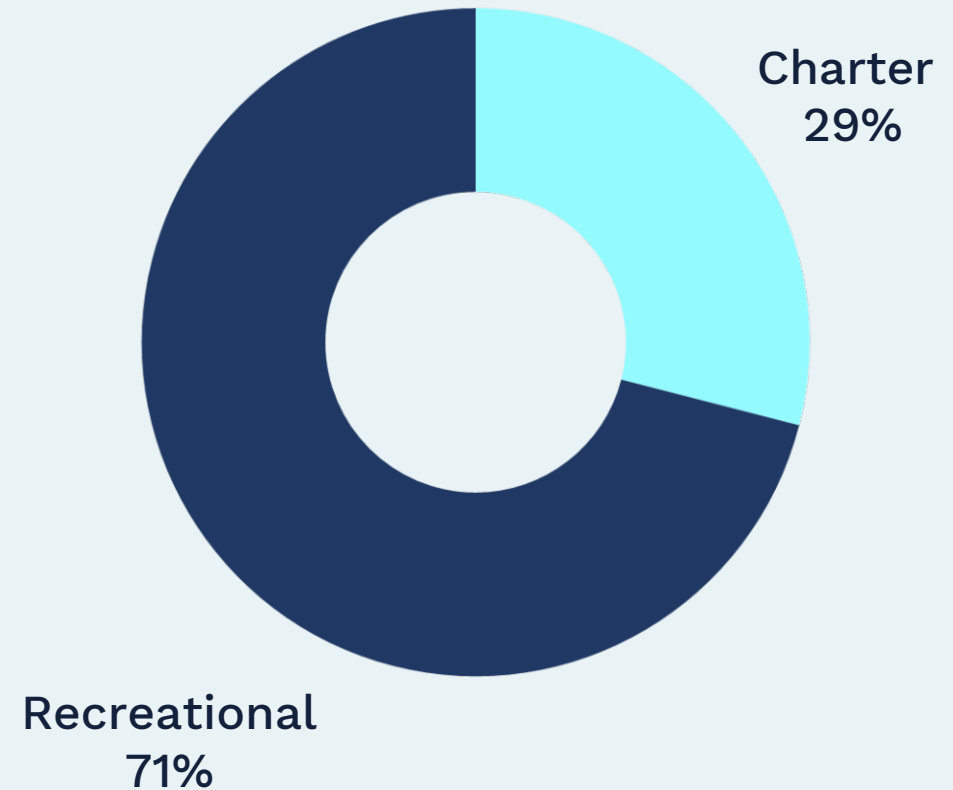


2022 Data Summary: Where Release Submissions Came From

By State

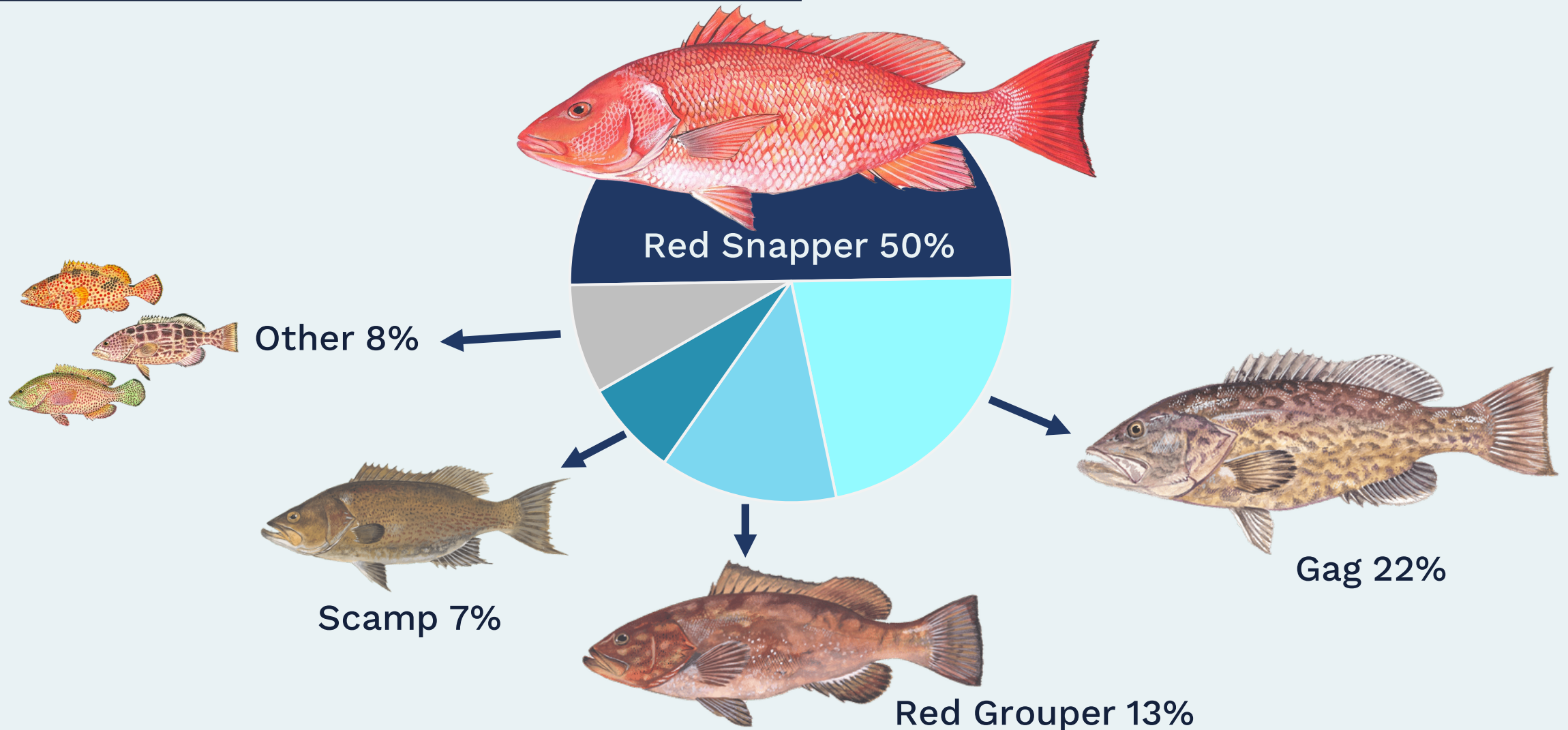


By Sector



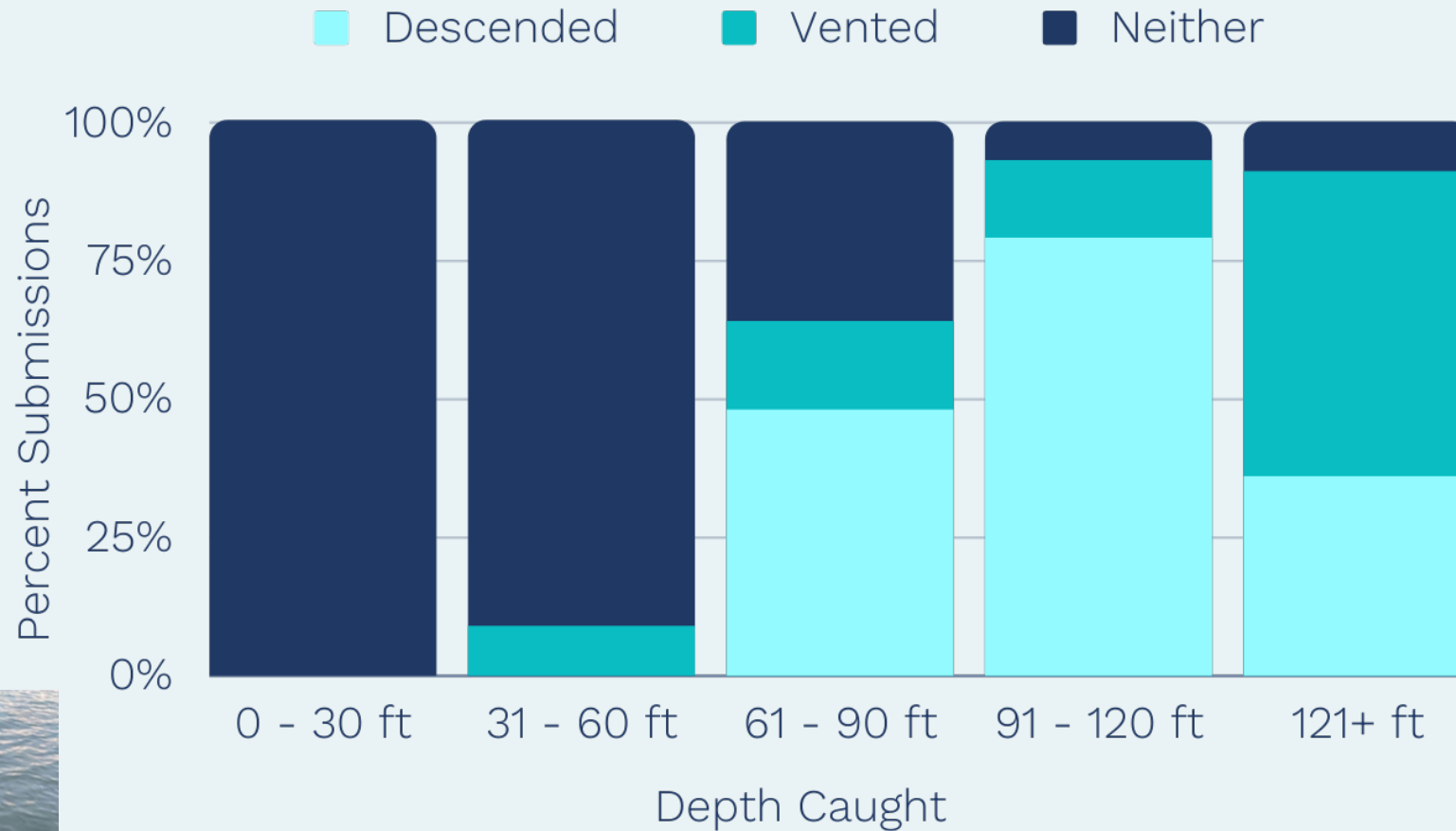


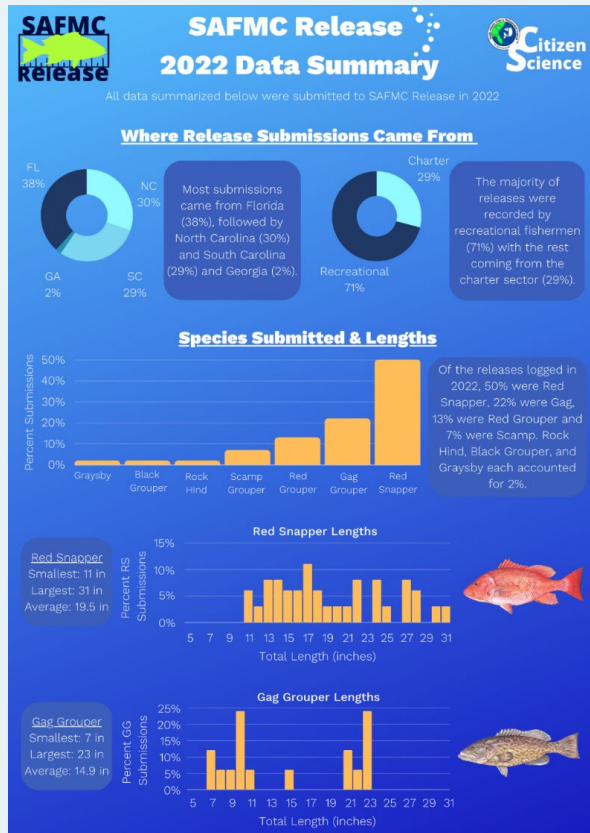
2022 Data Summary: Percent of Releases Logged by Species





2022 Data Summary: Release Treatment by Depth





Summary includes:

- Release submissions by state & fishing sector
- Species submitted
- Length compositions
- Release treatment by depth
- Shark depredation
- Hook type & location



Citizen
Science

FISHstory



A SAFMC CitSci Project



FISHstory Project Components



Digitize &
archive historic
photos



Over 1,374 photos digitized &
archived



For-hire catch
composition in
Zooniverse



Over 2,120 volunteers made
35,740 classifications
Validation Team reviewed 180
photos



Method to
estimate length

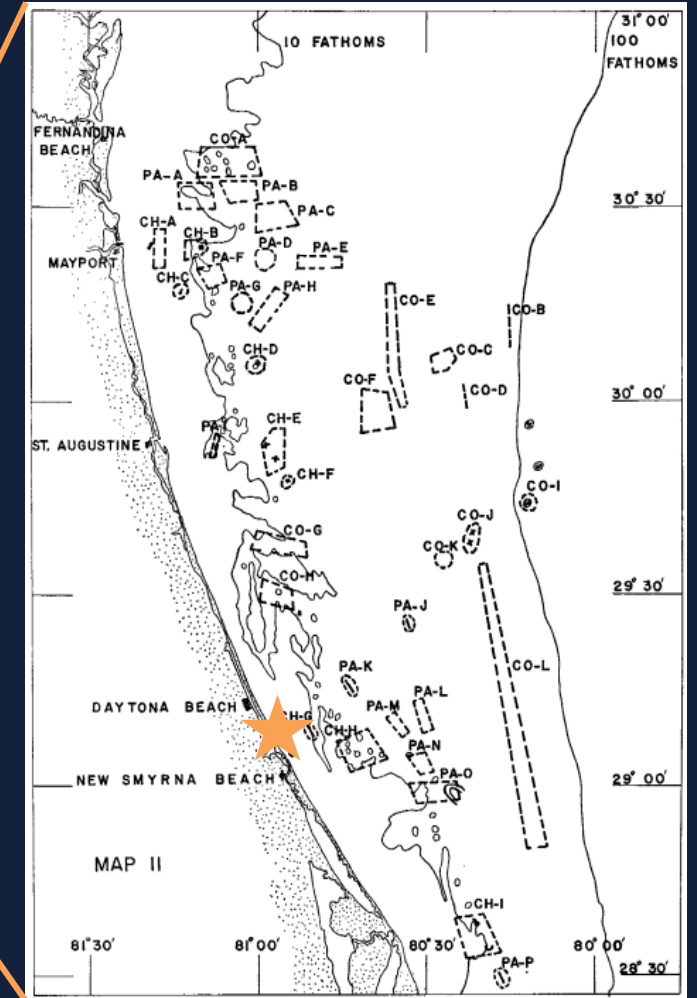
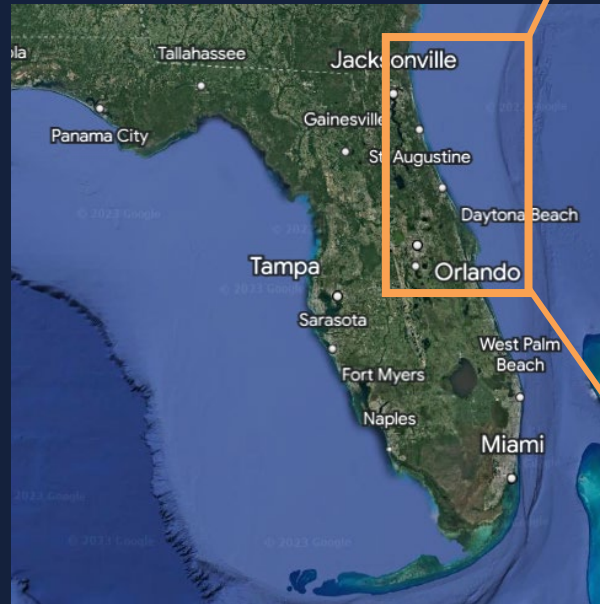


All 1,374 photos reviewed for
King Mackerel

Historical Photo Overview

Photo Location:
Daytona Beach, FL

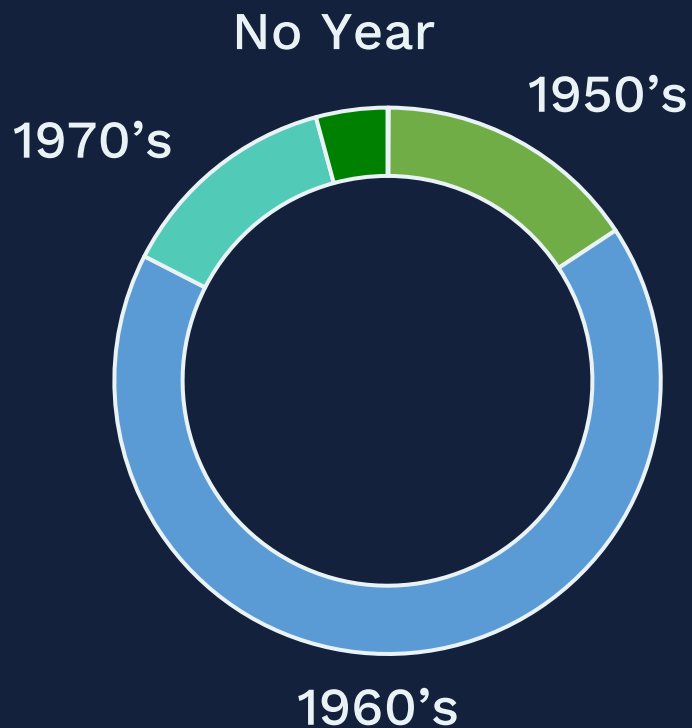
Photos from fishing trips
departing from:
Inlet Harbor & Timmons
Fish Camp



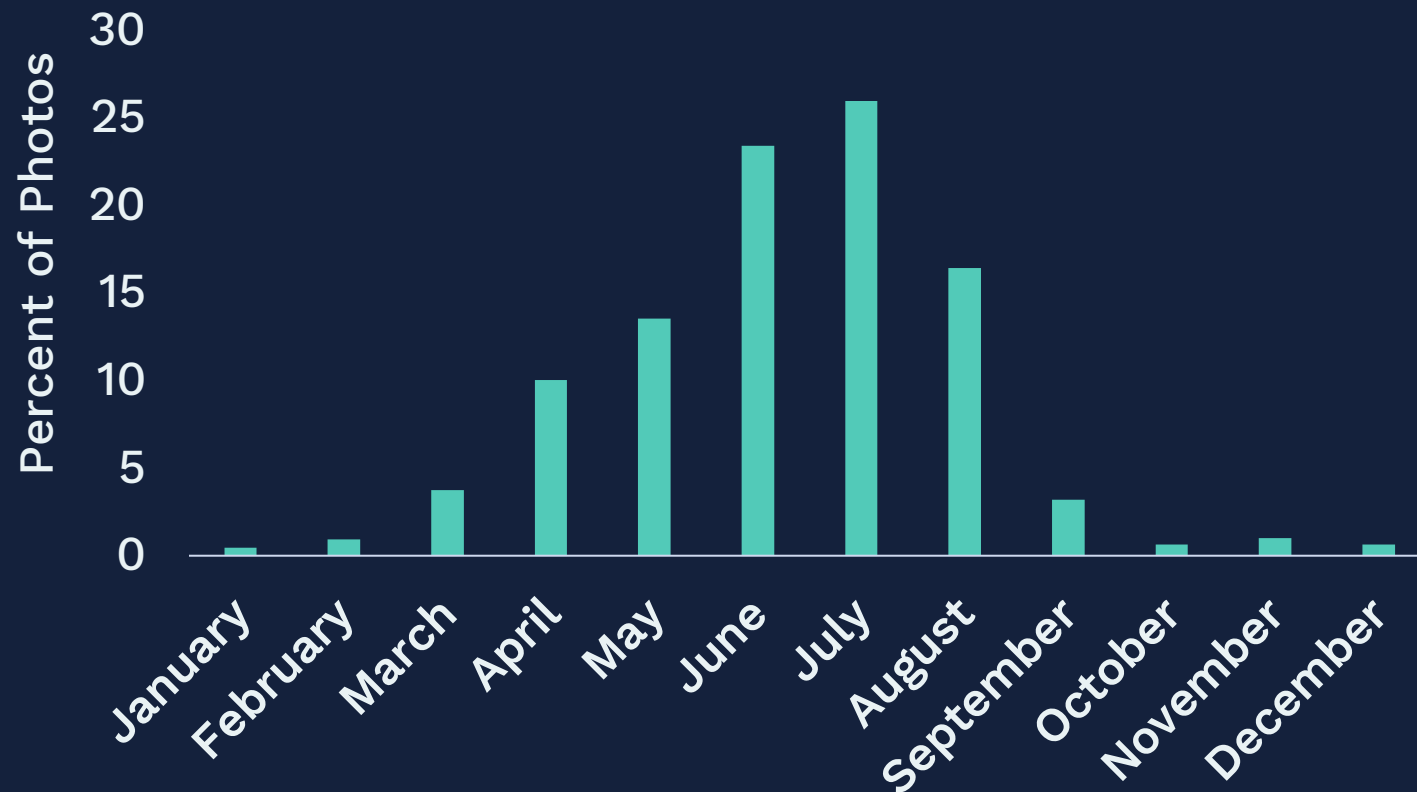
Moe, M. A. (1963). A Survey of
Offshore Fishing in Florida
(Rep. No. Four).

Historical Photo Overview

Percentage of photos by decade
Photo range: 1949 - 1975



Percentage of photos by month




Historical Photo Overview

88% of photos from 5 vessels



CAUGHT AT **TIMMONS** CL 3-5825
FISHING CAMP
DAYTONA BEACH, FLA.





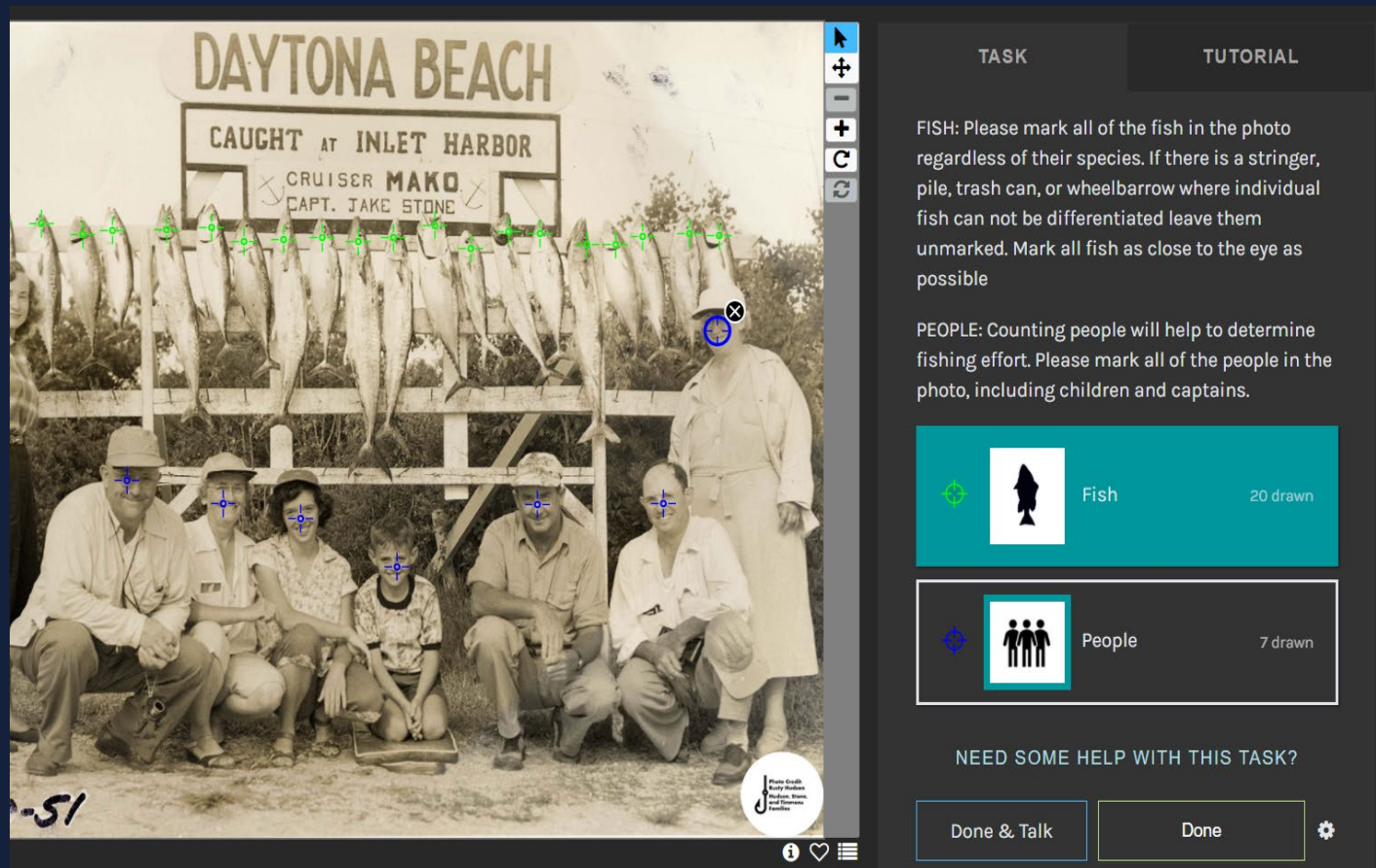
CAUGHT AT
FISHERMAN'S PARADISE
DAYTONA BEACH FLA. CALL 767-7676

7 27 74

Zooniverse Workflows

FISH & PEOPLE: Count


- Count the total number of fish and people in the photos
- 10 volunteers per photo
- No Validation Team Review
- 1,374 photos complete




TASK **TUTORIAL**

FISH: Please mark all of the fish in the photo regardless of their species. If there is a stringer, pile, trash can, or wheelbarrow where individual fish can not be differentiated leave them unmarked. Mark all fish as close to the eye as possible

PEOPLE: Counting people will help to determine fishing effort. Please mark all of the people in the photo, including children and captains.

 Fish 20 drawn

 People 7 drawn

NEED SOME HELP WITH THIS TASK?

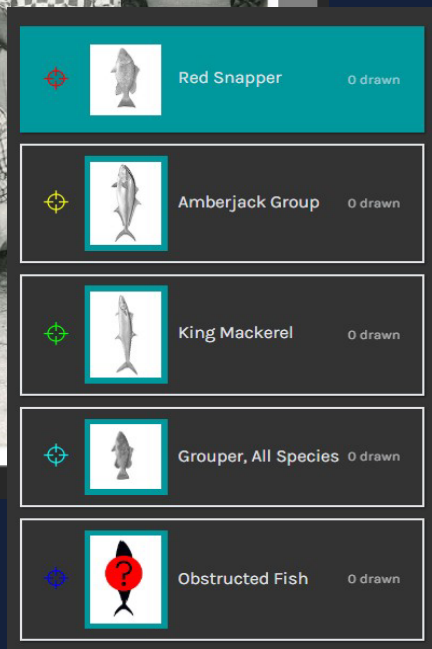
Done & Talk Done

Zooniverse Workflows















FISH: Classify


- Identify fish into 16 species or species groups
- Document obstructed fish
- Tiered data collection via two tasks
- 20 volunteers per photo
- Validation Team review when substantial disagreement
- 1,000 photos complete



Zooniverse Workflows

Shape	Tail
 Snapper, Other	 Dolphin Fish/Mahi
 Jack, Other	 Flounder
 Hammerhead Shark	 Gray Triggerfish
 Shark, Other	 Little Tunny
 Black Sea Bass	 Porgy/Grunt
 Cobia	 Other

Showing 12 of 12 [Clear filters](#)



.....

Dolphin Fish/Mahi

Dolphin Fish are brilliantly colored with blue, green, and yellow however this coloring fades once the fish dies. Male Dolphin Fish have a vertical, wide forehead with a body that tapers to the tail. Females have a softer sloping forehead (see last image). These fish have a single dark dorsal fin that runs from behind the head to the tail. The tail of this fish is long and narrowly forked.

How many of this species or species group are present in the photo?

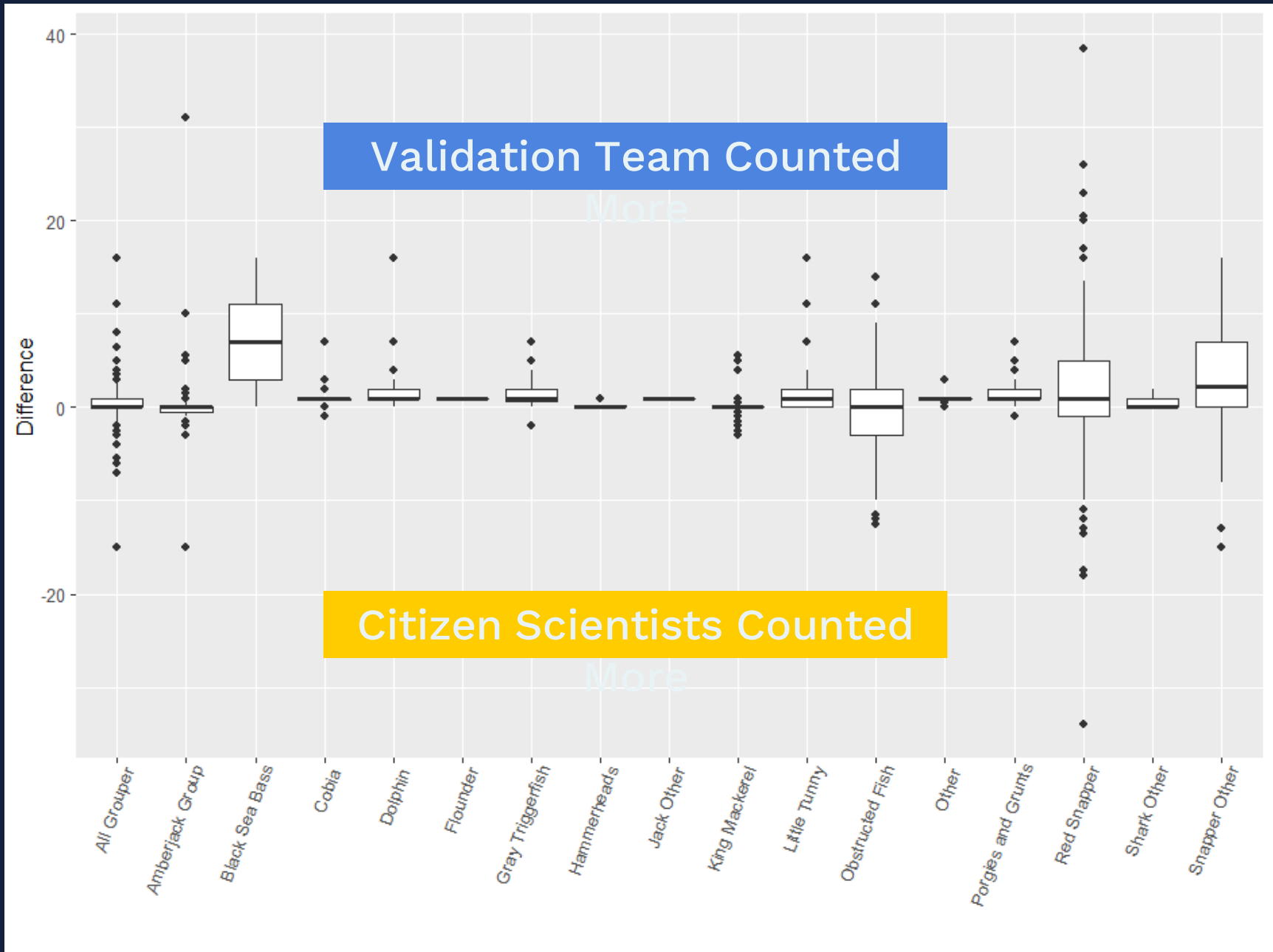
1 2 3 4 5 6-10 11-15 16+

[Cancel](#) [Identify](#)

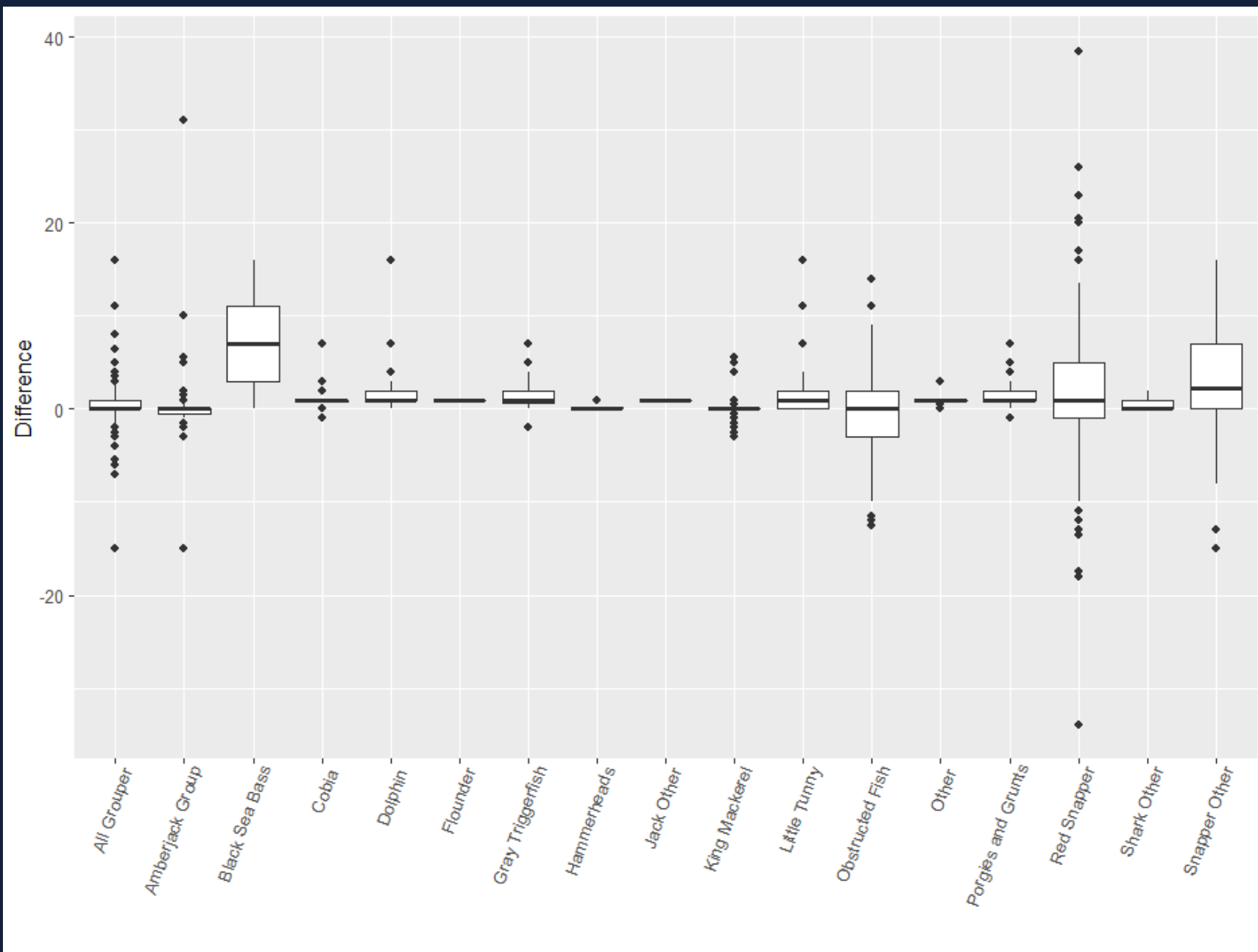
FISH: Classify

- Identify fish into 16 species or species groups
- Document obstructed fish
- Tiered data collection via two tasks
- 20 volunteers per photo
- Validation Team review when substantial disagreement
- 1000 photos complete

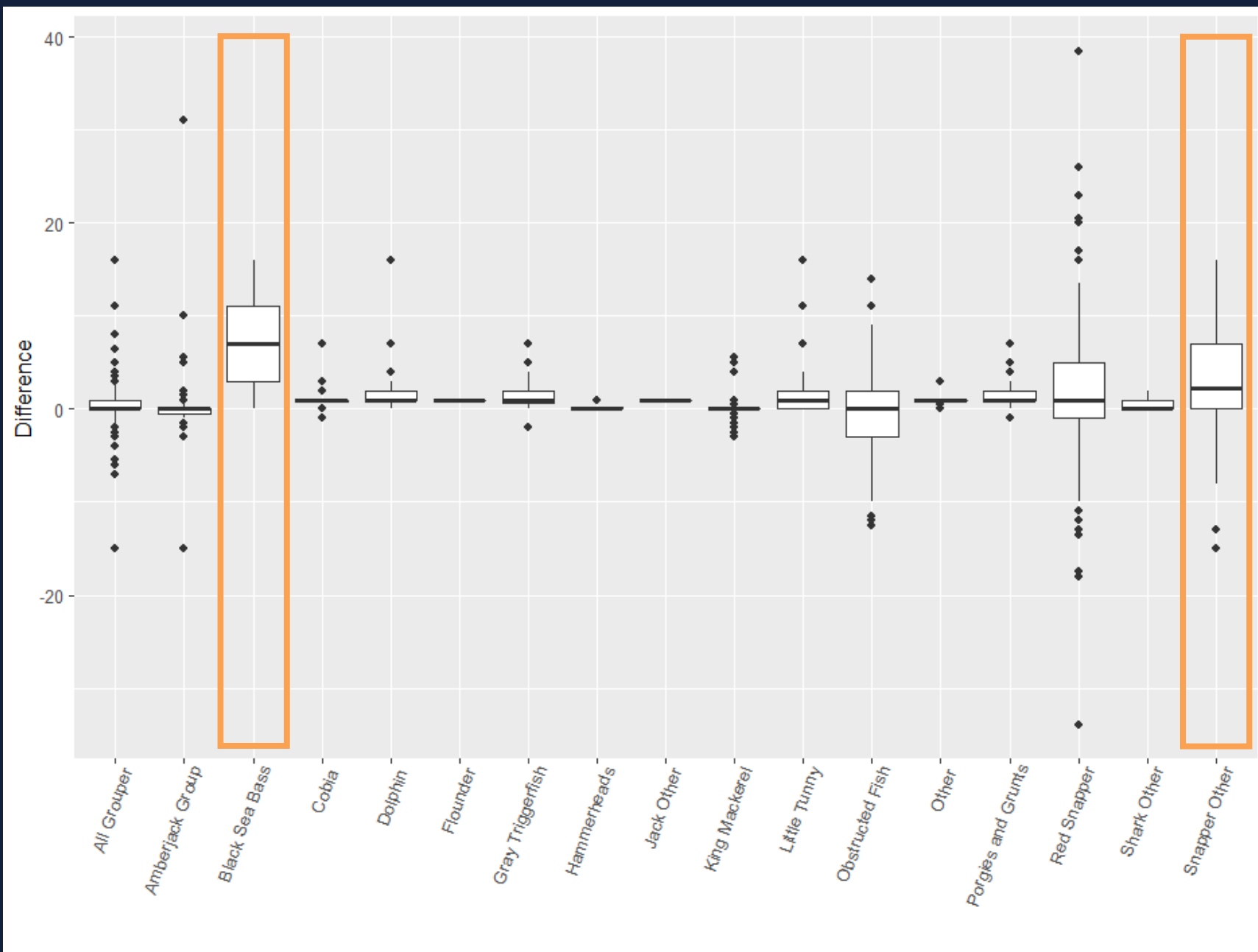
Comparison
of
Validation
Team &
Citizen
Scientists



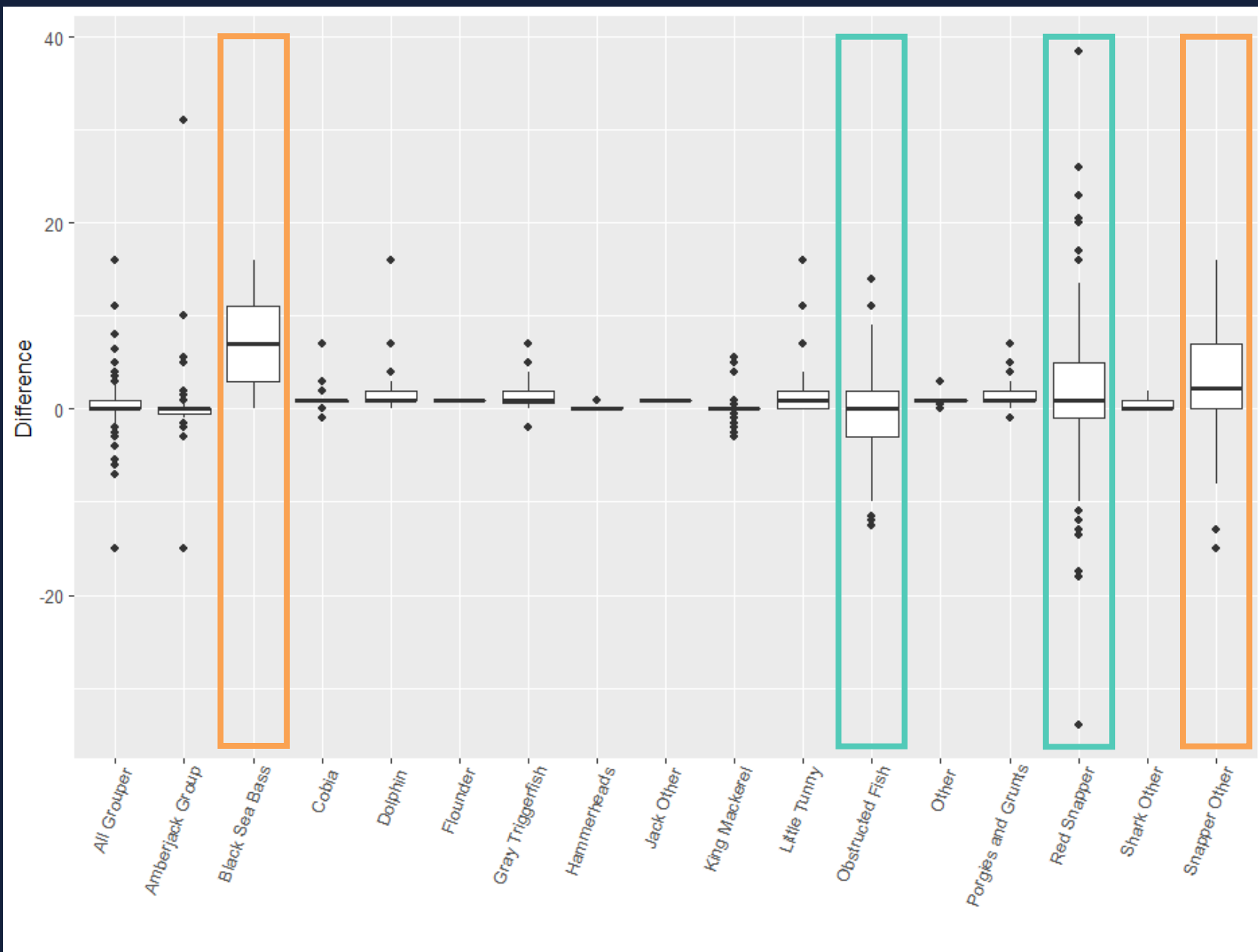
Comparison of Validation Team & Citizen Scientists



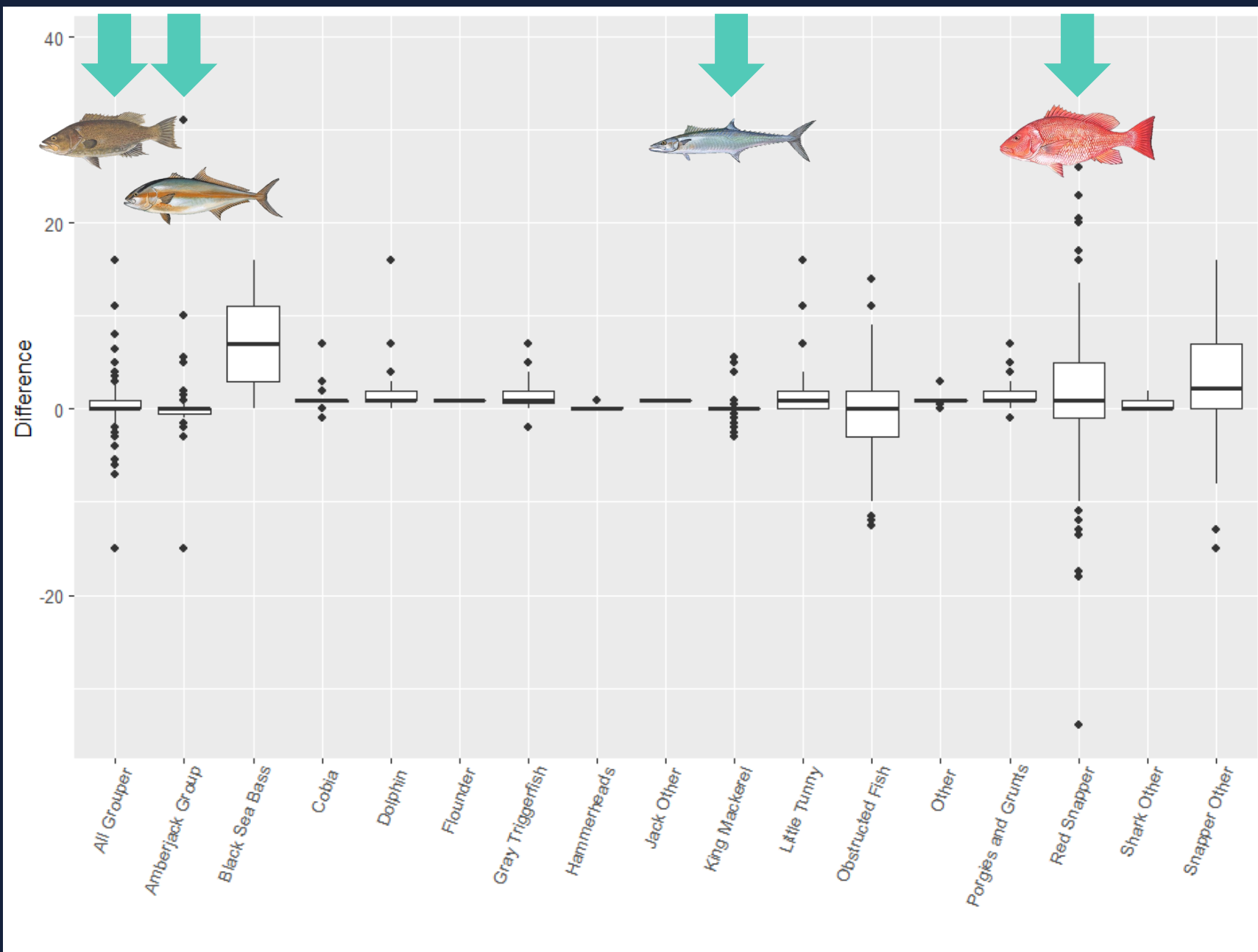
Comparison of Validation Team & Citizen Scientists



Comparison of Validation Team & Citizen Scientists



Comparison of Validation Team & Citizen Scientists



FISHstory: Length Component

- Method developed to measure fish length



Identify scalar &
develop protocol



Test protocol



Train length
analysts

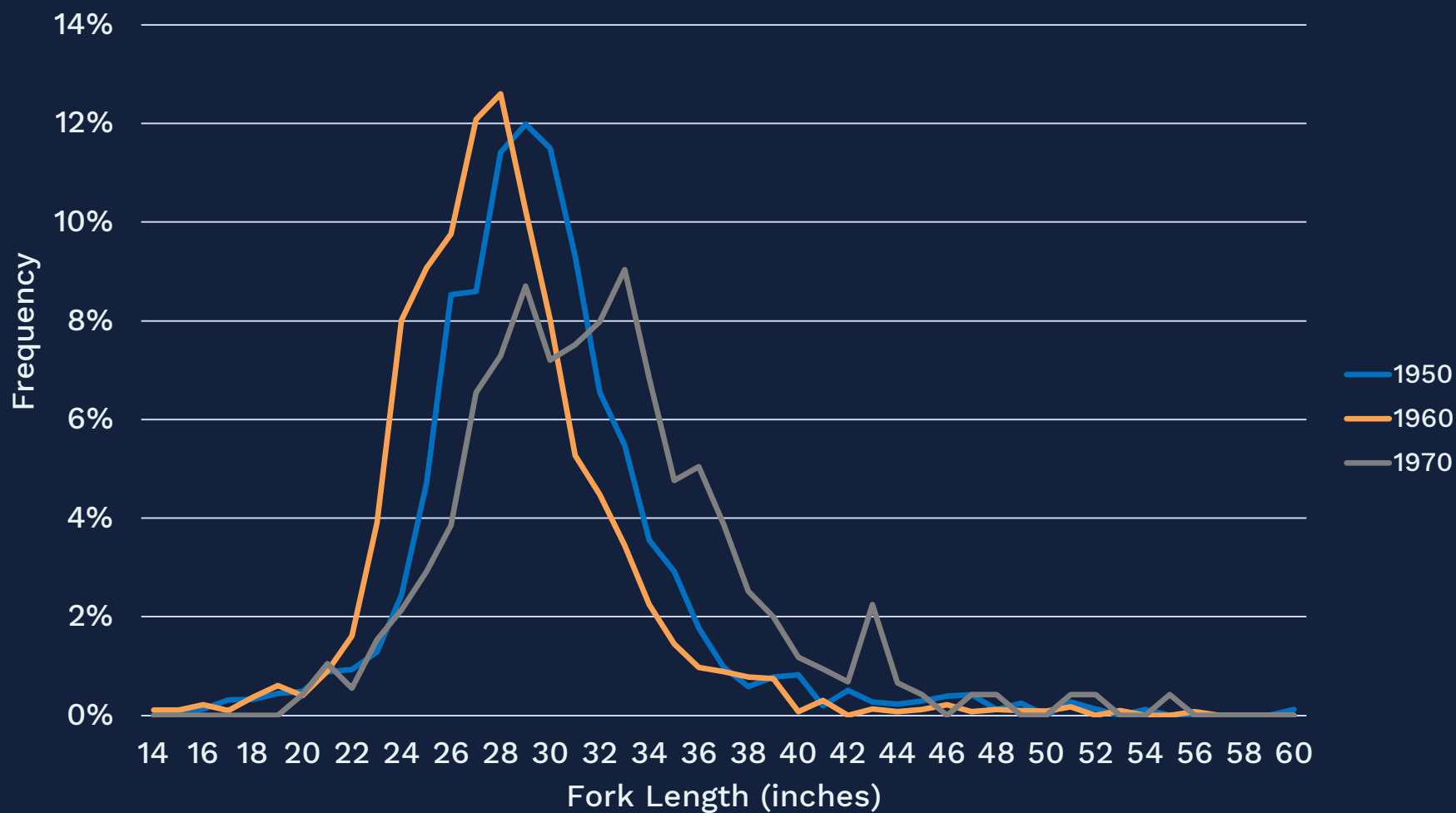


Coordinate &
measure King
Mackerel



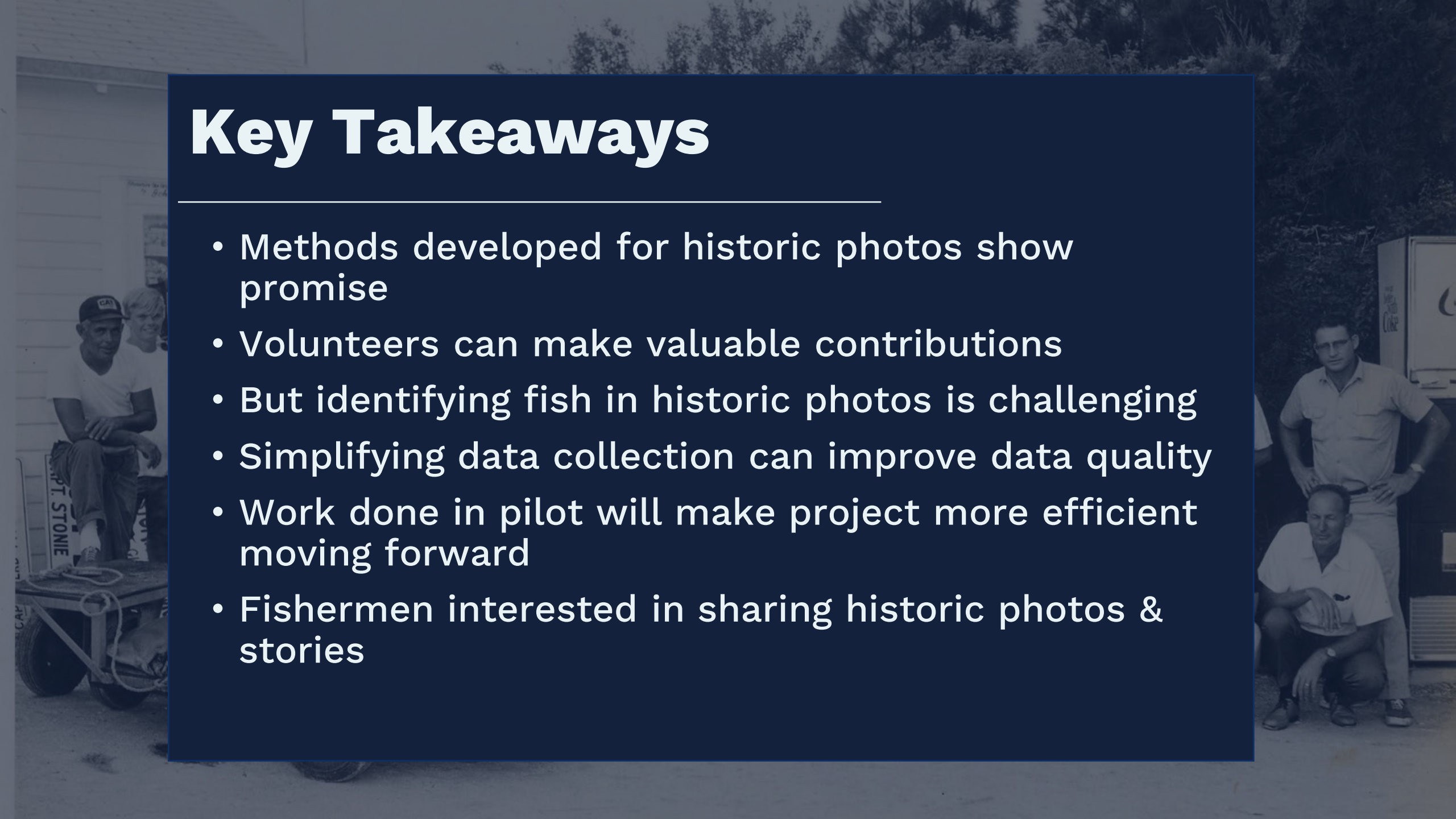
Share Results

King
Mackerel
length
compositions
by decade



Key Takeaways

- Methods developed for historic photos show promise
- Volunteers can make valuable contributions
- But identifying fish in historic photos is challenging
- Simplifying data collection can improve data quality
- Work done in pilot will make project more efficient moving forward
- Fishermen interested in sharing historic photos & stories



Next Steps

- Move from pilot to full scale project



Funding to
grow
project



Expand
geographic &
temporal
range of
photos



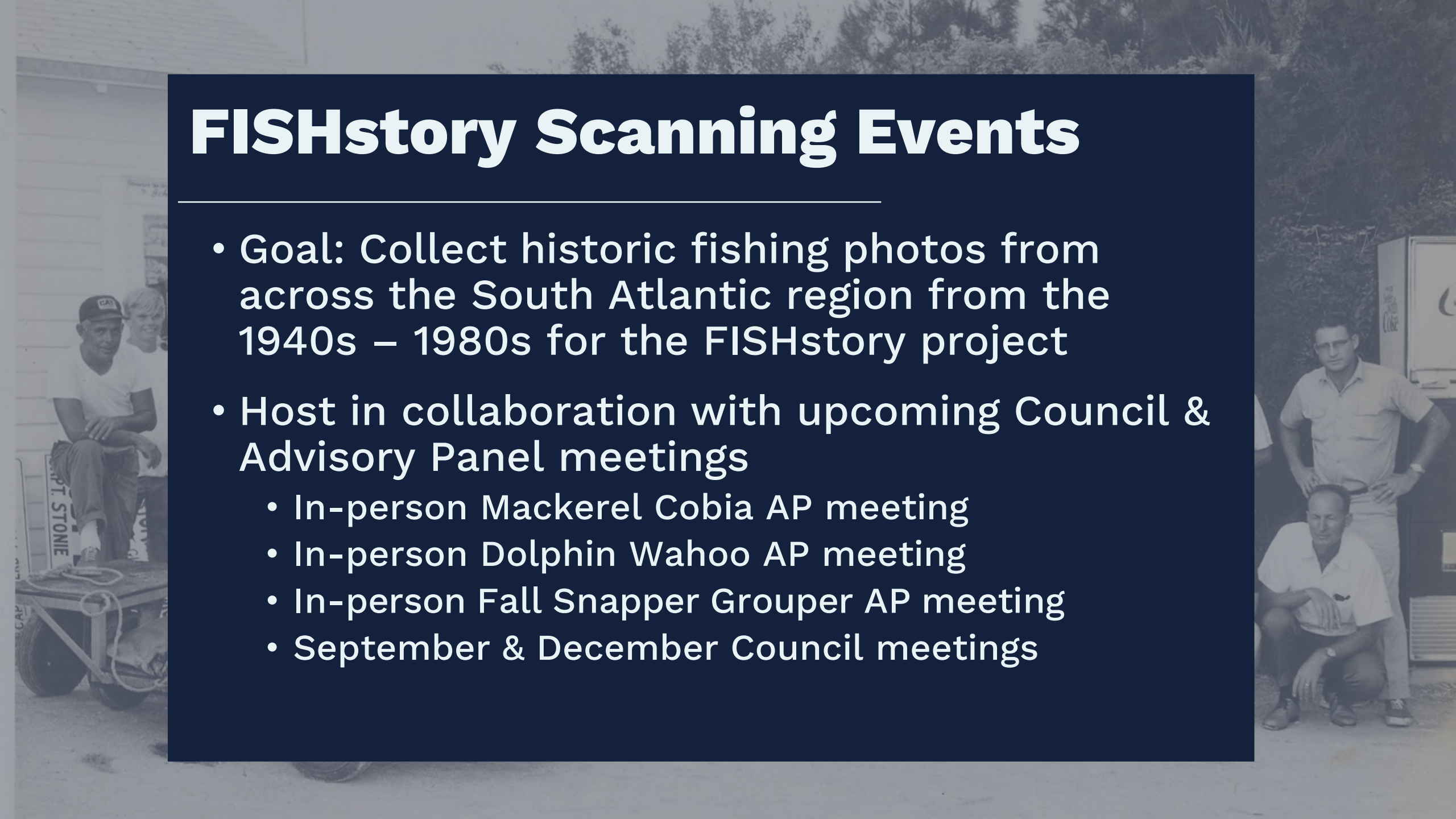
Improve
efficiency of
processes



Estimate
length
compositions
for more
species

FISHstory Scanning Events

- Goal: Collect historic fishing photos from across the South Atlantic region from the 1940s – 1980s for the FISHstory project
- Host in collaboration with upcoming Council & Advisory Panel meetings
 - In-person Mackerel Cobia AP meeting
 - In-person Dolphin Wahoo AP meeting
 - In-person Fall Snapper Grouper AP meeting
 - September & December Council meetings



FISHstory Scanning Events



Bring hard copy photos or digital photos to the event



Scan hard copy photos



Save digital photos



Collect photo details



Share digital copies of photos with provider

FISHstory: Photos for Analyses

Photo Description	Good	Better
Photo Type	Picture taken at the end of a trip displaying harvested catch with anglers	Fish hanging on leaderboard
Photo Date	Year	Month & Day
Photo Location	State	City & Dock
Photo Background	Photo provider name & contact	Vessel name & captain name



Good

Picture taken at end of trip displaying harvest with anglers

Year

State

Photo provider name & contact

Better

Fish hanging on leaderboard

Month

City & dock

Vessel name & captain name



Good

Picture taken at end of trip displaying harvest with anglers

Year

State

Photo provider name & contact

Better

Fish hanging on leaderboard

Month

City & dock

Vessel name & captain name



PC: Judy Helmey

Good

Picture taken at end of trip displaying harvest with anglers

Year

State

Photo provider name & contact

Better

Fish hanging on leaderboard

Month

City & dock

Vessel name & captain name

PC: Judy Helmey



Good

Picture taken at end of trip displaying harvest with anglers

Year

State

Photo provider name & contact

Better

Fish hanging on leaderboard

Month

City & dock

Vessel name & captain name

Initial Program Evaluation Plan

- Gather baseline data on knowledge, attitudes, collaborations, engagement, and trust levels of various stakeholders in three stages:



Interviews



Complete: 6 fishermen, 6 scientists, 6 managers



Gather information from broader group



Online survey – scientists & managers
More interviews – fishermen



Implement & analyze results



Keep Up with Projects & the Program!

<http://safmc.net/citizen-science-program/>



Julia Byrd, CitSci Program Manager
julia.byrd@safmc.net

Meg Withers, CitSci Project Coordinator
meg.withers@safmc.net