



# South Atlantic Recreational Landings Update

## Coastal Migratory Pelagics

LAPP/DM Branch - SERO  
and SEFSC

SAFMC Meeting  
Stuart, Florida  
June 10-14, 2013

# Notes on Landings Data

- Landings presented herein are based on MRFSS estimates. MRIP estimates will be used after implementation of Regulatory Amendment 13.
- Landings estimates were updated by NMFS SERO to be consistent with ACL monitoring (e.g., post-stratification of estimates) and include data through wave 1, 2013
- 2013 data do not include headboat landings

# 2012 Landings and ACLs

| Species Complex               | Fishing Year | Landings (lbs) | 2012-2013 ACL/ Quota | Units | Percent of ACL | Closure Date |
|-------------------------------|--------------|----------------|----------------------|-------|----------------|--------------|
| Cobia                         | Jan 1-Dec 31 | 1,010,160      | 1,445,687            | ww    | 70%            |              |
| King Mackerel <sup>1</sup>    | Mar 1-Feb 28 | 1,766,303      | 6,580,000            | ww    | 27%            |              |
| Spanish Mackerel <sup>1</sup> | Mar 1-Feb 28 | 1,340,587      | 2,560,000            | ww    | 52%            |              |

\* King and Spanish mackerel landings from both S. Atlantic and Mid-Atlantic

<sup>1</sup>Landings data through Dec 2012 (headboat) and Feb 2013 (MRFSS)

Note: 2013 landings data is preliminary.

# South Atlantic King Mackerel Rec Landings (lbs ww)

| Fishing Year | Charter   | Headboat | Private   | Shore   | Total     |
|--------------|-----------|----------|-----------|---------|-----------|
| 04/05        | 1,300,552 | 197,413  | 3,723,278 | 36,926  | 5,258,168 |
| 05/06        | 1,150,103 | 228,507  | 3,062,884 | 16,185  | 4,457,679 |
| 06/07        | 880,853   | 194,354  | 3,919,647 | 132,324 | 5,127,178 |
| 07/08        | 969,677   | 249,503  | 5,787,721 | 121,645 | 7,128,545 |
| 08/09        | 534,312   | 121,395  | 3,559,288 | 13,250  | 4,228,245 |
| 09/10        | 862,781   | 171,955  | 3,286,056 | 73,222  | 4,394,015 |
| 10/11        | 359,488   | 153,920  | 2,127,492 | 51,871  | 2,692,771 |
| 11/12        | 183,192   | 93,195   | 1,542,630 | 29,018  | 1,848,035 |
| 12/13        | 401,636   | 59,865   | 1,156,735 | 148,068 | 1,766,304 |
| 13/14        |           |          |           |         |           |

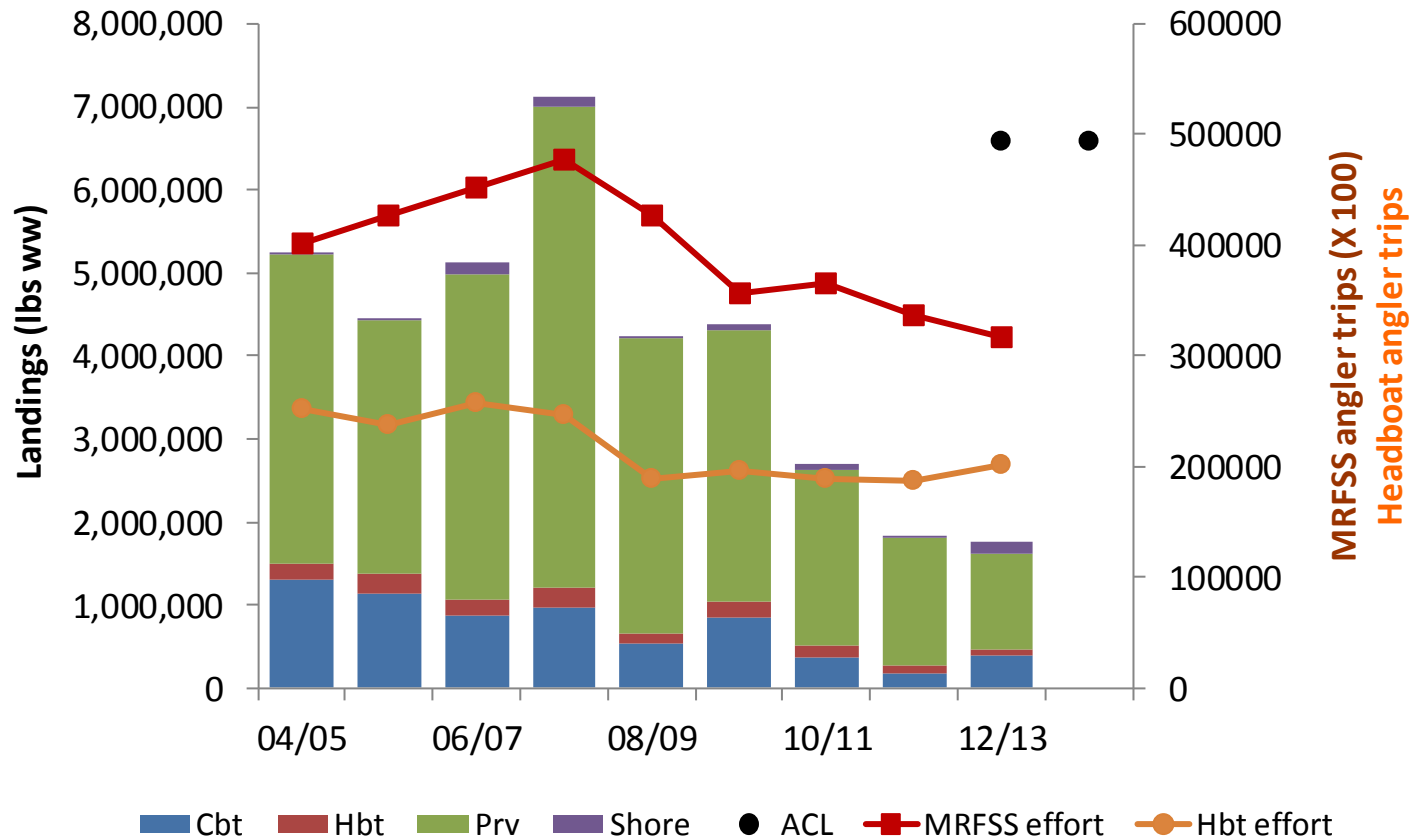
\* Area: NY to eFL

\* Fishing year - Mar 1-Feb 28

\* MRFSS data unweighted est. through wave 1 2013



# South Atlantic King Mackerel



# South Atlantic Spanish Mackerel Rec Landings (lbs ww)

| Fishing Year | Charter | Headboat | Private   | Shore   | Total     |
|--------------|---------|----------|-----------|---------|-----------|
| 04/05        | 122,254 | 16,198   | 972,957   | 250,019 | 1,361,429 |
| 05/06        | 111,309 | 11,371   | 1,119,376 | 406,235 | 1,648,291 |
| 06/07        | 102,349 | 5,245    | 1,199,097 | 346,635 | 1,653,326 |
| 07/08        | 51,390  | 6,789    | 1,270,393 | 381,703 | 1,710,276 |
| 08/09        | 287,324 | 8,190    | 1,336,580 | 414,713 | 2,046,806 |
| 09/10        | 288,267 | 10,899   | 1,343,585 | 464,456 | 2,107,208 |
| 10/11        | 97,265  | 7,040    | 1,177,155 | 482,180 | 1,763,640 |
| 11/12        | 75,509  | 19,245   | 699,998   | 436,944 | 1,231,696 |
| 12/13        | 94,115  | 11,078   | 745,445   | 520,210 | 1,370,848 |
| 13/14        |         |          |           |         |           |


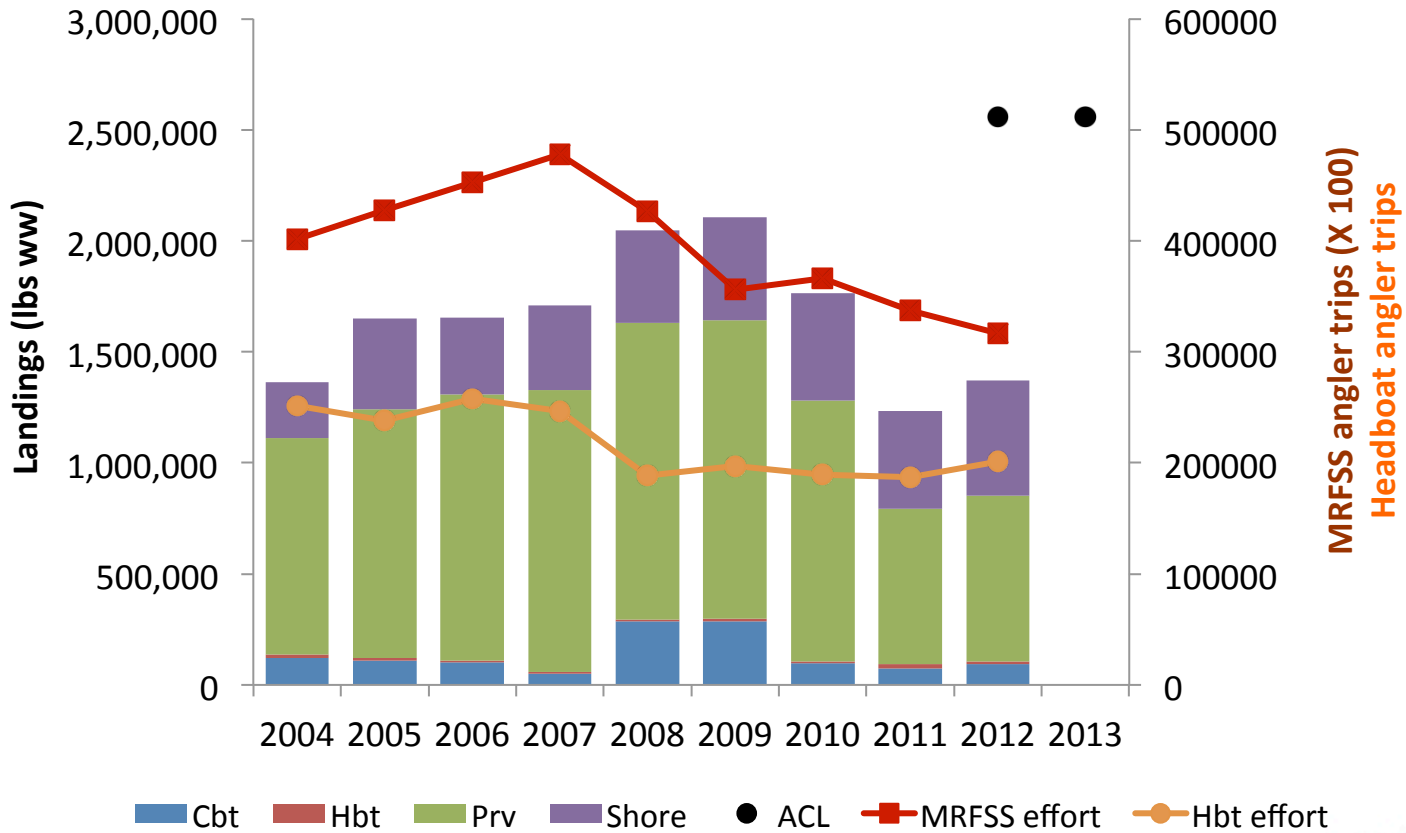
\* Area: NY to eFL

\* Fishing year - Mar 1-Feb 28

\* MRFSS data unweighted est. through wave 1 2013



# South Atlantic Spanish Mackerel





QUESTIONS?