



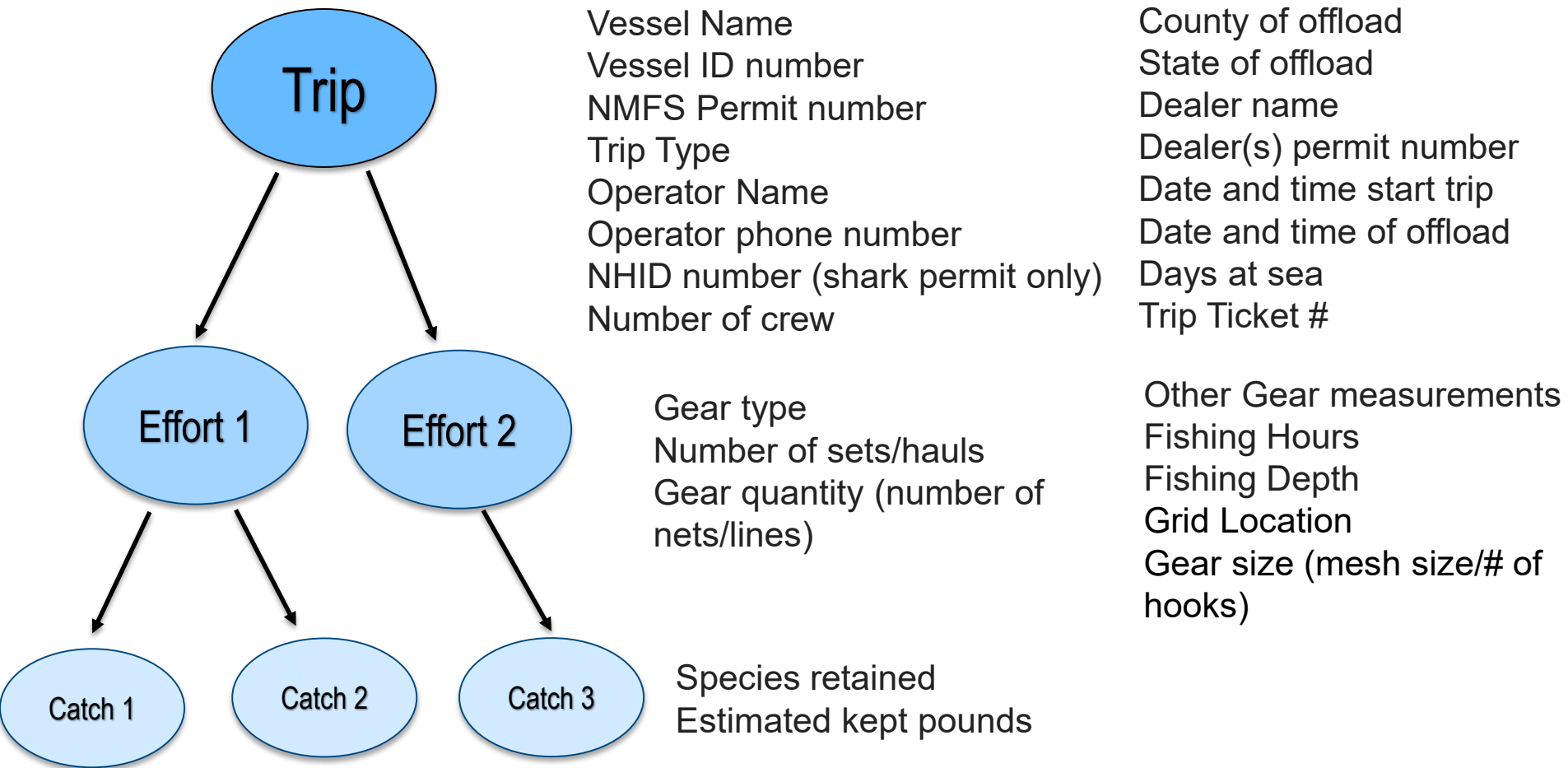
NOAA
FISHERIES
SEFSC

SEFSC Commercial Electronic Logbook

Sarah Privoznik
Commercial Fisheries Monitoring Branch
Southeast Fisheries Science Center

July 2023

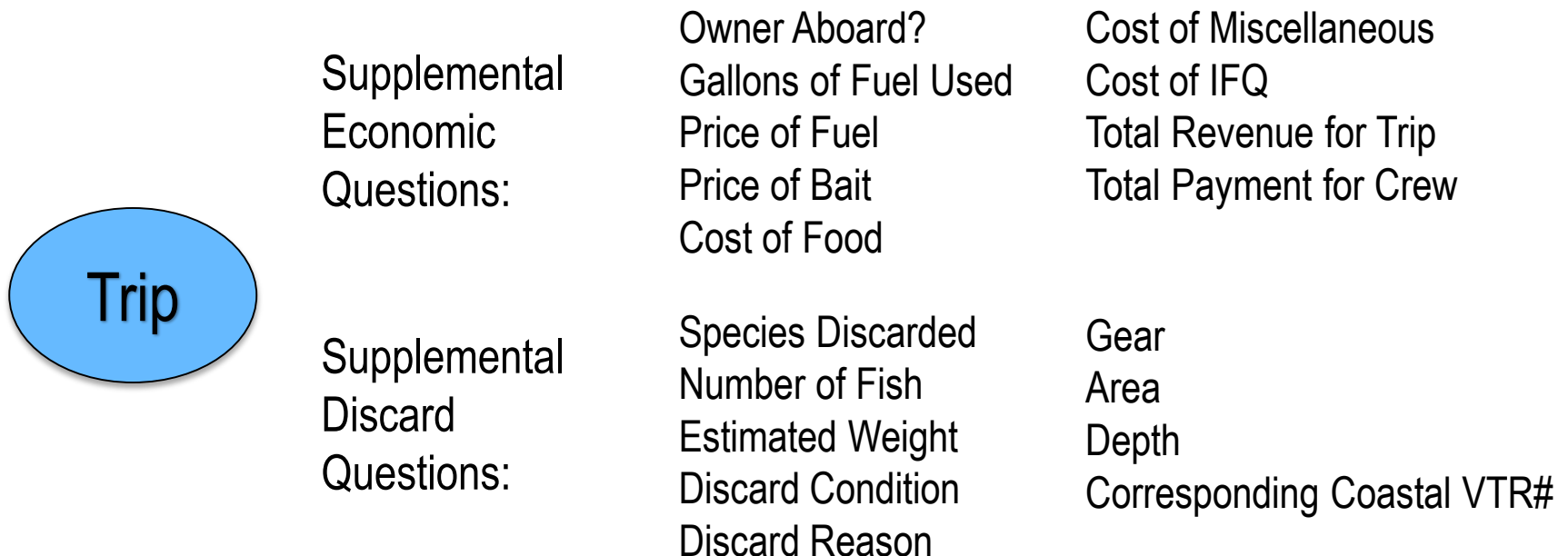
Paper SEFSC Logbook Trip Reports for all species caught on federally permitted vessels



Effort information required is highly variable depending on the gear and permit. HMS permits must report Lats and Longs for every set, but SE permits report total time fished for the trip.

Electronic Logbook users will have the ability to log multiple fishing events and offload/sale events. *It does not passively collect location information.

Portion (20%) of fleet asked to report discards and economic survey questions for each trip:



SEFSC Commercial Logbooks

- Coastal (South Atl. and Gulf)

SEFSC Commercial Surveys

- Discards
- Economic

No Fishing Reports

SEFSC eLogbook



eTrips Favorites Feature

Most information in eTrips will be entered or selected from a drop down list. Favorites can be set up for most drop down lists

Select Category

Species

Areas Fished

Ports

Gears

Dispositions

Vessels

Dealers

Licenses

CANCEL

Select Favorites

Category

Species

Permit

(NMFS-SER)

DUMMY_SEFSC_OPR

(Operator)

GROUPER

Q

↺

GROUPER, NASSAU

★ GROUPER, RED

★ GROUPER, SCAMP

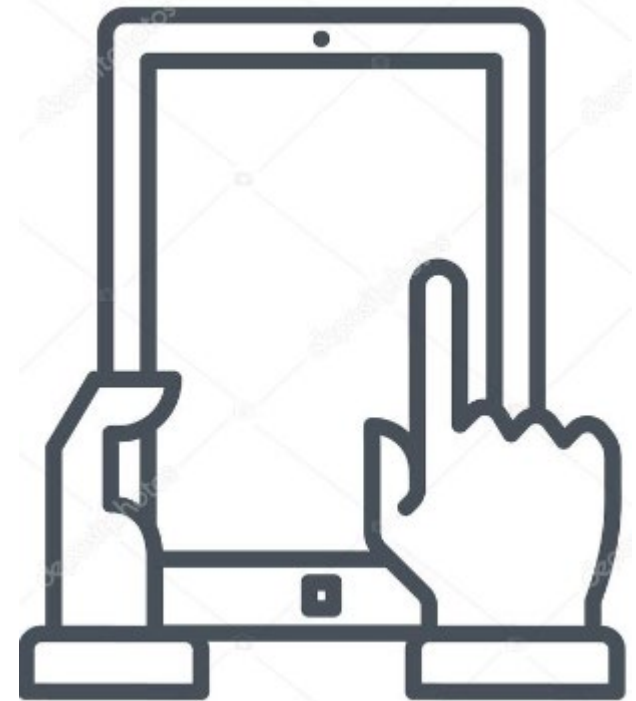
GROUPER, SNOWY

GROUPER, TIGER

eTrips runs on:

- Cellphone – wifi or cell service
- Tablet – wifi or cell service
- Laptop computer – wifi or internet
- Desktop computer – wifi or internet

* Reporters may choose whichever option best suits their needs



eTrips App demonstration: Real-time data entry of a trip report



Signature: _____

Vessel Name: _____

Vessel No.:

--	--	--	--	--	--	--	--	--	--	--	--	--	--	--	--	--	--	--	--

Operator Name: _____
please print

Operator Number:

--	--	--	--	--	--	--	--	--	--	--	--	--	--	--	--	--	--	--	--

(if known)

Trip Type

Commercial

Charter

Headboat

Recreational

Trip Details

Trip Type Commercial

Vessel NMFSS TEST BOAT

Trip Name Give your trip a name

VTR # 99999922092314

Trip Activity

Fishing Trip With Efforts

Captain's Last Name

Last name of the captain on this trip.

DOE

Captain's First Name

First name of the captain on this trip.

JANE

Vessel

Search...



Many vessels have similar names. NOAA requests you search by the vessel's Coast Guard or State registration number to ensure you select your vessel.

NMFSS TEST BOAT

State Reg

Coast Guard 999999

Fed Permit NMFS-SER 999999

DUAL-PERMIT FED TEST VESSEL

State Reg

Coast Guard 8877991

Fed Permit NMFS-NER 555555,
NMFS-SER 555555

CANCEL



County or
Parish: _____ State :

Days at
Sea:

No. of
Crew:

Phone No.: () - _____

End Port

Search... 🔍

FL > MIAMI-DADE > DADE
(COUNTY)

FL > MIAMI-DADE > MIAMI

FL > MONROE > KEY WEST

FL > MONROE >
MONROE(COUNTY)

FL > PINELLAS > PINELLAS
(COUNTY)

NC > NEW HANOVER > NEW
HANOVER (COUNTY)

CANCEL

≡ ← Create New Trip

Trip Details

Days at Sea

Number of calendar days away from port.
Report partial days as 1 full day.

1

Contact Phone Number

Phone number of the person entering the
record (555-555-5555).

786-435-2306

of Crew

Enter the total number of crew members
including the captain. If you have an Observer
onboard do not include them in the crew count.

1

Trip Expense Section

NOTE: This section is only mandatory if you
received separate notification that your vessel
was selected to report economic data this
calendar year.

**NO. YOU CAN LEAVE THE
QUESTIONS BELOW BLANK.**



Create New Trip

Effort Details

Location

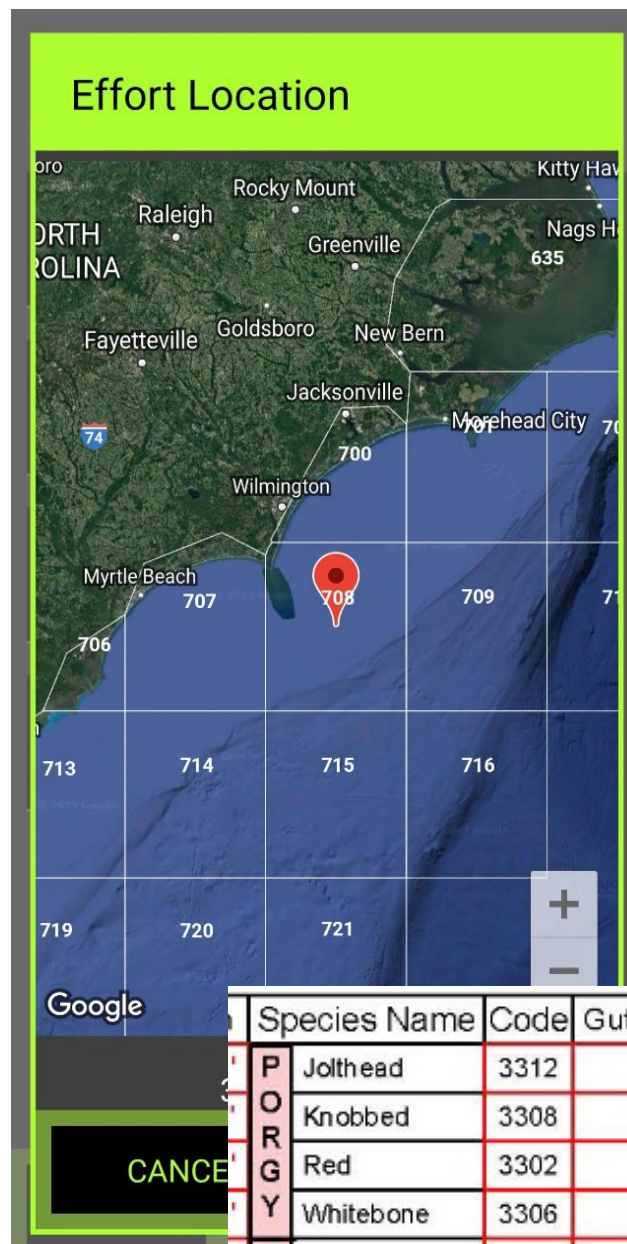
33° 30', -77° 30'

Primary Area Fished

Federal Waters

Waters Fished

US 708 - CAPE FEAR RIVER TO KURE BEACH



Create New Trip

Effort Details

Gear Type

TROLL LINES

Maximum Bottom Depth

Deepest bottom depth where fishing occurred, in feet.

90

	Species Name	Code	Gutted-lbs	Whole-lbs	Gear	Area	Depth
P O R G Y	Jolthead	3312	#	#			
	Knobbed	3308	#	#			
	Red	3302	#	#			
	Whitebone	3306	#	#			

Trip Start Date

Tue 5/2/2023

< May 2023 >

Sun	Mon	Tue	Wed	Thu	Fri	Sat
	1	2	3	4	5	6
7	8	9	10	11	12	13
14	15	16	17	18	19	20
21	22	23	24	25	26	27
28	29	30	31			

CANCEL

OK

Trip Start Time

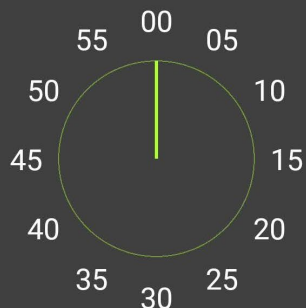
6:00 AM

HOUR

● MINUTES

AM

PM



CANCEL

OK

Start Your Trip

Trip Start Date

Tue 5/2/2023

Trip Start Time

6:00 AM

Trip End Date

Wed 5/3/2023

Trip End Time

6:30 PM

Hours fished in effort

Total amount of time the gear was in the water. Do not include time spent traveling to or between fishing grounds.

9

<

>



NOAA FISHERIES

Effort Details

Gear Type

TROLL LINES

Gear Quantity

of Hooks per Line

1

Gear Sets

of lines

4

Maximum Bottom Depth

Deepest bottom depth where fishing occurred, in feet.

90

	Species Name	Code	Gutted-lbs	Whole-lbs	Gear	Area	Depth
P O R T Y	Jolthead	3312	#	#			
	Knobbed	3308	#	#			
	Red	3302	#	#			
	Whitebone	3306	#	#			

GEAR SECTION: See Instructions on Page 2.

Traps (T)		Longline(L) <input type="checkbox"/> PLL <input type="checkbox"/>		Gill Net <input type="checkbox"/> Drift <input type="checkbox"/> Anchor <input type="checkbox"/>	
<input type="checkbox"/> Fish	<input type="checkbox"/> Other	<input type="checkbox"/> Bottom	<input type="checkbox"/> Other	(GN) <input type="checkbox"/> Strike <input type="checkbox"/> Other	
Total #		# Sets		# Sets	
Trap Hauls		# Hooks per Line		Length (yards)	
# Traps Used		Set Soak Time (hrs)		Depth (yards)	
Trap Soak Time (hrs)		Total Soak Time (hrs)		Set Soak Time (hrs)	
Total Soak Time (hrs)					
Mesh:		Length (miles)		Mesh:	
<input type="checkbox"/> x <input type="checkbox"/>	<input type="checkbox"/> / <input type="checkbox"/> x <input type="checkbox"/>				

Hook <input type="checkbox"/> (H) <input type="checkbox"/> (E) <input type="checkbox"/> (TR) <input type="checkbox"/> (B)				Divers <input type="checkbox"/> (S) <input type="checkbox"/> (P)		Other Gear (O)	
& Line	Hand	Bandit	Trolling	Buoy	Spear	Power	
# Lines					# of Divers		Type
# Hooks per Line					Total Hrs Fished		Total Hrs Fished
Total Hrs Fished					SE VTR #: R20100001		



Catches

Effort 1 (TROLL LINES)

NEW

SUMMARY

EDIT

Search...



DOLPHINFISH

GROUPE, RED

GROUPE, SCAMP

MACKEREL, KING

MACKEREL, SPANISH

PORGY, JOLTHEAD



MACKEREL, KING

Quantity

504



Unit Of Measure

Pounds



Catch Disposition

General : Food



Catch Source

Standard



Market / Grade

UNCLASSIFIED / UNGRADED



Offload

Add to an existing Offload...



+
NEW

+ CATCH

EFFORT

OFFLOADS



25° 45', -80° 15' @3:51 PM (14 meters)

Commercial

Species Name	Code	Gutted-lbs	Whole-lbs	Species Name	Code	Gutted-lbs	Whole-lbs
Amberjack-Great	1812	#	#	Jolthead	3312	#	#
Amberjack-Lesser	1815	#	#	Knobbed	3308	#	#
Almaco	1810	#	#	Red	3302	#	#
Banded Rudder	1817	#	#	Whitebone	3306	#	#
Crevalle	0870	#	#	Blacknose	3485	#	#
Cobia	0570	#	#	Blacktip	3495	#	#
Dolphin Fish	1050	#	#	Bonnethead	3483	#	#
Black	1422	#	#	Bull	3497	#	#
Gag	1423	#	#	Dogfish, Smth	3511	#	#
Warsaw	4740	#	#	Finetooth	3481	#	#
Red	1416	#	#	Lemon	3517	#	#
Scamp	1424	#	#	Sandbar	3513	#	#
Snowy	1414	#	#	Sharpnose, Atl	3518	#	#
Yellowedge	1415	#	#	Blackfin	3757	#	#
Yellowfin	1426	#	#	Lane	3761	#	#
Hind, Red	1413	#	#	Mangrove	3762	#	#
Hind, Rock	1412	#	#	Mutton	3763	#	#
Hind, Speckled	1411	#	#	Queen	3770	#	#
Bluestriped	1444	#	#	Red	3764	#	#
French	1445	#	#	Silk/Yelloweye	3758	#	#
White	1441	#	#	Vermillion	3765	#	#
Margate	1442	#	#	Yellowtail	3767	#	#
Margate, Black	1443	#	#	Triggerfish, Gray	4561	#	#
Grunts, Unc.	1440	#	#	Triggerfish, Ocean	4562	#	#
Hogfish	1790	#	#	Triggerfish, Queen	4563	#	#
King Mackerel	1940	#	#	Tilefish, Gray	4474	#	#
Spanish Mackerel	3840	#	#	Tilefish, Golden	4470	#	#
Wahoo	4710	#	#	Sea Trout, White	3455	#	#
Black Sea Bass	3360	#	#	Little Tunny	4653	#	#
Bluefish	0230	#	#	Barracuda	0180	#	#
Blue Runner	0270	#	#	Hake	1550	#	#



NOAA FISHERIES

Catches

Effort 1 (TROLL LINE)

NEW

SUMM

Search...

DOLPHINFISH

GROUPE, RED

GROUPE, SCAMP

MACKEREL, KING

MACKEREL, SPAN

PORGY, JOLTHEAD

+ CATCH

EFFORT

25° 45', -80° 15' @3:51 PM (14 me

Catch Disposition

DISCARD



Discard due to Market :
Reason not specified

Discard due to Market : Too
small

Discard due to Market : Too
large

Discarded Dead : Under size
limit

Discarded Dead : Over size
limit

Discarded Dead : Legal size
and exceeded bag limit

CANCEL

NG

Measure



+
NEW

Species Name	Code	Gutted-lbs	Whole-lbs	Species Name	Code	Gutted-lbs	Whole-lbs
Amberjack-Great	1812	#	#	Jolthead	3312	#	#
Amberjack-Lesser	1815	#	#	Knobbed	3308	#	#
Almaco	1810	#	#	Red	3302	#	#
Banded Rudder	1817	#	#	Whitebone	3306	#	#
Crevalle	0870	#	#	Blacknose	3485	#	#
Cobia	0570	#	#	Blacktip	3495	#	#
Dolphin Fish	1050	#	#	Bonnethead	3483	#	#
Black	1422	#	#	Bull	3497	#	#
Gag	1423	#	#	Dogfish, Smth	3511	#	#
Warsaw	4740	#	#	Finetooth	3481	#	#
Red	1416	#	#	Lemon	3517	#	#
Scamp	1424	#	#	Sandbar	3513	#	#
Snowy	1414	#	#	Sharpnose, Atl	3518	#	#
Yellowedge	1415	#	#	Blackfin	3757	#	#
Yellowfin	1426	#	#	Lane	3761	#	#
Hind, Red	1413	#	#	Mangrove	3762	#	#
Hind, Rock	1412	#	#	Mutton	3763	#	#
Hind, Speckled	1411	#	#	Queen	3770	#	#
Bluestriped	1444	#	#	Red	3764	#	#
French	1445	#	#	Silk/Yelloweye	3758	#	#
White	1441	#	#	Vermillion	3765	#	#
Margate	1442	#	#	Yellowtail	3767	#	#
Margate, Black	1443	#	#	Triggerfish, Gray	4561	#	#
Grunts, Unc.	1440	#	#	Triggerfish, Ocean	4562	#	#
Hogfish	1790	#	#	Triggerfish, Queen	4563	#	#
King Mackerel	1940	#	#	Tilefish, Gray	4474	#	#
Spanish Mackerel	3840	#	#	Tilefish, Golden	4470	#	#
Wahoo	4710	#	#	Sea Trout, White	3455	#	#
Black Sea Bass	3360	#	#	Little Tunny	4653	#	#
Bluefish	0230	#	#	Barracuda	0180	#	#
Blue Runner	0270	#	#	Hake	1550	#	#



NOAA FISHERIES

←

Offload Details

CATCHES

DETAILS

✓

SELECT ALL

✓

24 Pounds
 AMBERJACK,
 GREATER
 (UNCLASSIFIED /
 UNGRADED)

EDIT

✓

9 Pounds
 DOLPHINFISH
 (UNCLASSIFIED /
 UNGRADED)

EDIT

✓

504 Pounds
 MACKEREL, KING
 (UNCLASSIFIED /
 UNGRADED)

EDIT

Dealer

Search...

×

Clear Value

KEYS FRESH SEAFOOD

Name

Permit 2518

Issuing Agency NMFS - Southeast Region

INTRACOASTAL SEAFOOD INC

Name

Permit 2865

Issuing Agency NMFS - Southeast Region

CANCEL

←

Offload Details

CATCHES

DETAILS

Sales Disposition

Sold To Dealer

OFFLOAD PORT

OFFLOAD PORT FOR CATCH

NC > NEW HANOVER > NEW HANOVER (COUNTY)

Offload Date

Offload Date

05-04-2023

Dealer License

Dealer Permit - if S

INTRACOAST

←

Submit Report

Trip starting at 5/2/2023 6:00 AM

✓

Commercial

Tue 5/2/2023

NMFSS TEST BOAT

✓

I certify that the vessel trip information I am providing is true, complete and correct to the best of my knowledge, and made in good faith. Making a false statement is punishable by law (18 U.S.C. 1001).

TAP TO AGREE.

SUBMIT

Dealer Name: _____

SE Federal Dealer Number:

State Trip Ticket No.: _____

Check box if landings sold to multiple dealers: ☐ Yes

NOAA FISHERIES

U.S. Department of Commerce | National Oceanic and Atmospheric Administration

Editing a trip

- Easily add additional efforts, catches, and offloads
- View trip summary before submitting
- Go back to previous pages to make changes

Trip Summary

SUMMARY

EDIT

TRIP

Demo Commercial DUMMY_SEFSC_OP...

EFFORT

Effort 1 (TROLL LINES)

CATCHES SUMMARY

CATCH

116 LB TUNA, LITTLE TUNN...

CATCH

504 LB MACKEREL, KING UN...

CATCH

9 LB DOLPHINFISH UNCLAS...

CATCH

24 LB AMBERJACK, GREATE...

OFFLOADS

You have no more Catches to ...

OFFLOAD

Sold To Dealer - INTRACOAS...

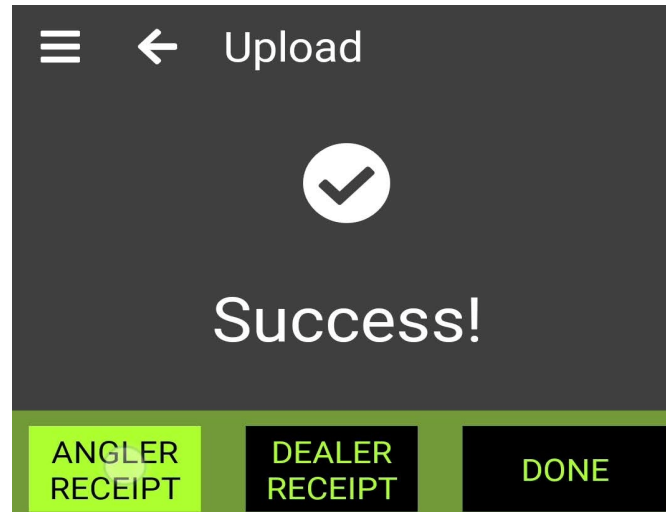
DETAILS

+ EFFORT

REPORT

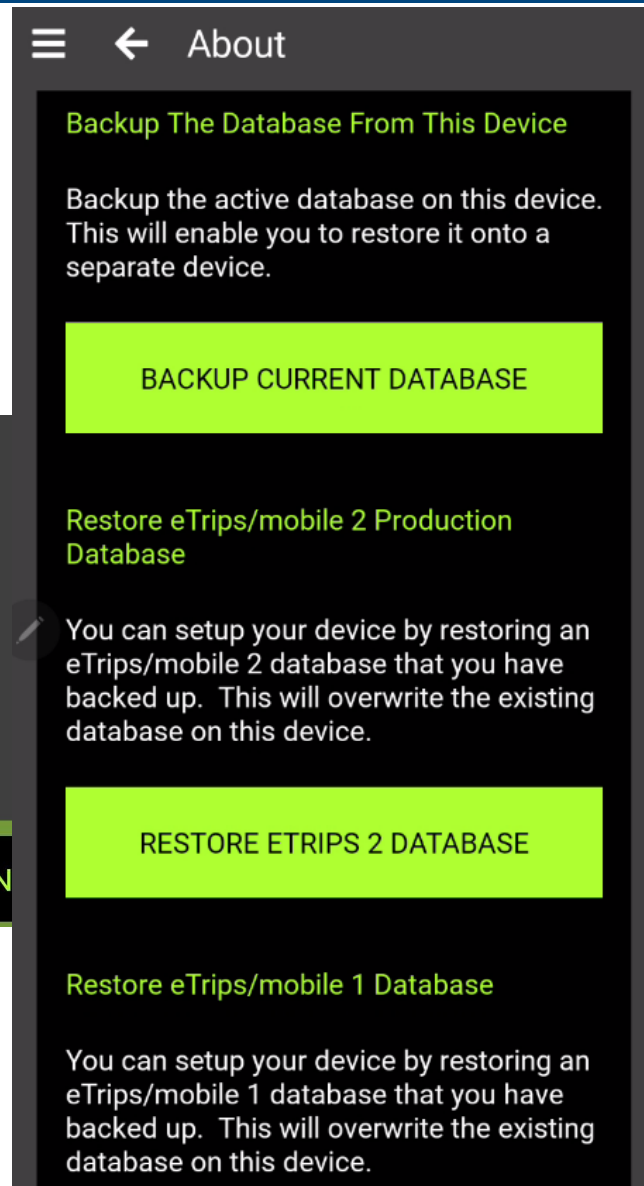
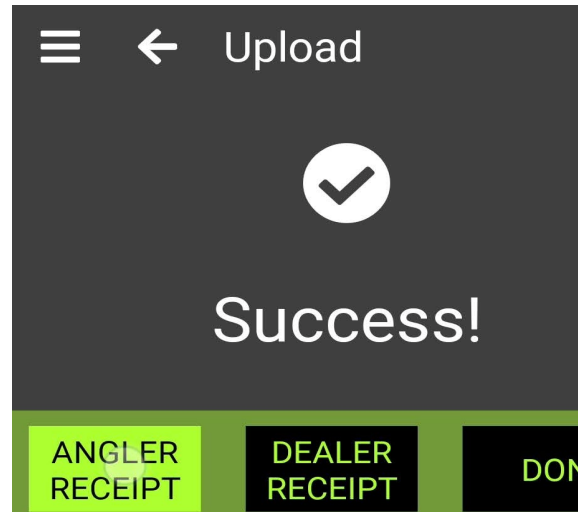
Exporting Trip Data

- Email trip receipts after submission
- Manually back up database with ACCSP
- View all trip data in SAFIS



Exporting Trip Data

- Email trip receipts after submission
- Manually back up database with ACCSP
- View all trip data in SAFIS



Exporting Trip Data

- Email trip receipts after submission
- Manually back up database with ACCSP
- View all trip data in SAFIS

≡ ← Upload

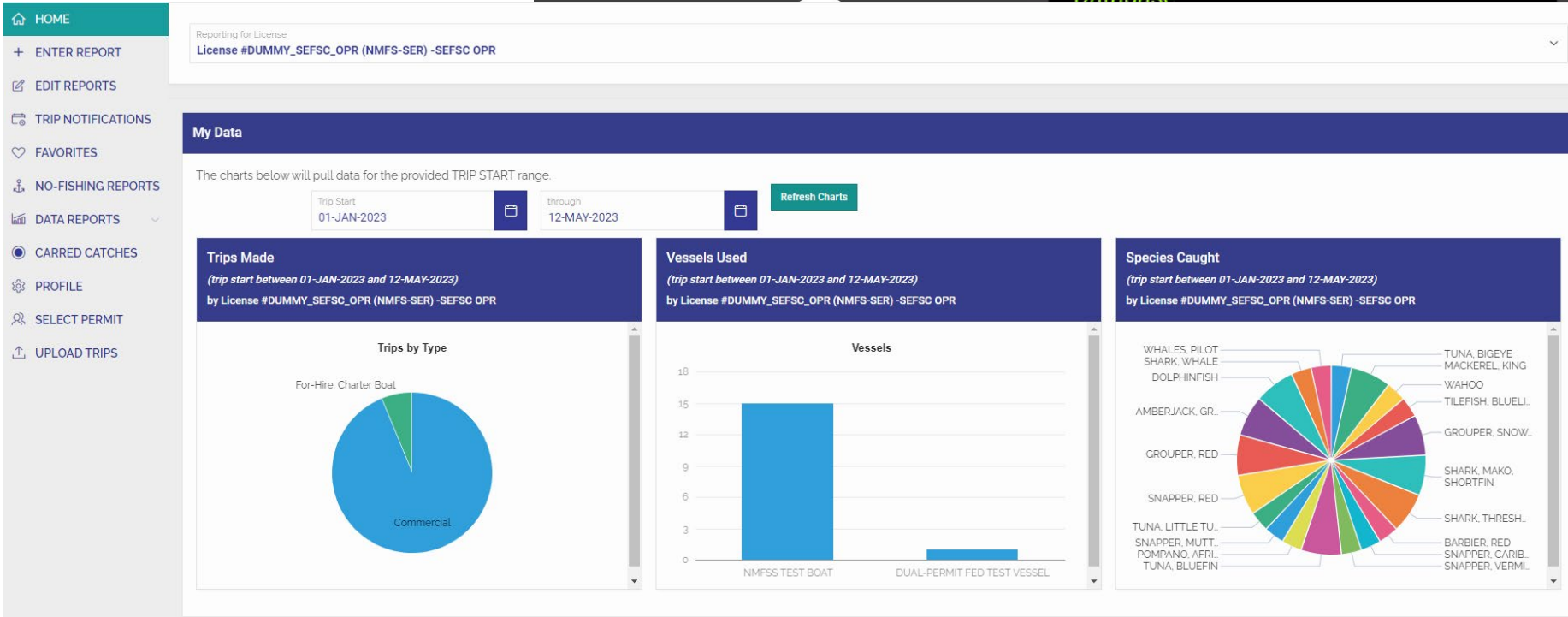
≡ ← About

Backup The Database From This Device

Backup the active database on this device. This will enable you to restore it onto a separate device.

BACKUP CURRENT DATABASE

Restore eTrips/mobile 2 Production Database





Questions?



NOAA FISHERIES