



# South Atlantic Recreational Landings Update

## Coastal Migratory Pelagics

LAPP/DM Branch - SERO  
and SEFSC

# Notes on Landings Data

- Landings are summarized using MRFSS or MRIP depending on how the ACL is calculated.
- Landings estimates were updated by NMFS SERO to be consistent with ACL monitoring (e.g., post-stratification of estimates) and include data through wave 6, 2013
- 2013 data do not include headboat landings

# Landings and ACLs

## 2013 Landings through December

Species Complex	Fishing Year	ACL/ Quota (lbs)	Landings (lbs) 2013-2014	Percent of ACL	Landings through December 2012	Final Landings (lbs) 2012-2013	Percent of ACL
Cobia	Jan 1-Dec 31	1,445,687	1,227,996	85%	1,058,583	1,058,583	73%
King Mackerel	Mar 1-Feb 28	6,580,000	1,081,276	16%	1,576,928	1,719,199	26%
Spanish Mackerel	Mar 1-Feb 28	2,560,000	1,499,636	59%	1,304,413	1,377,762	54%

\* Landings from both S. Atlantic and Mid-Atlantic

# South Atlantic King Mackerel Rec Landings (lbs ww)

Fishing Year	Charter	Headboat	Private	Shore	Total
04/05	1,300,552	197,413	3,723,278	36,926	5,258,168
05/06	1,150,103	228,507	3,062,884	16,185	4,457,679
06/07	880,853	194,354	3,919,647	132,324	5,127,178
07/08	969,677	249,503	5,787,721	121,645	7,128,545
08/09	534,312	121,395	3,559,288	13,250	4,228,245
09/10	862,781	171,955	3,286,056	73,222	4,394,015
10/11	359,488	153,920	2,127,492	51,871	2,692,771
11/12	183,192	93,195	1,542,630	29,018	1,848,035
12/13	409,131	59,864	1,101,751	148,453	1,719,199
13/14	223,883		740,974	116,420	1,081,277

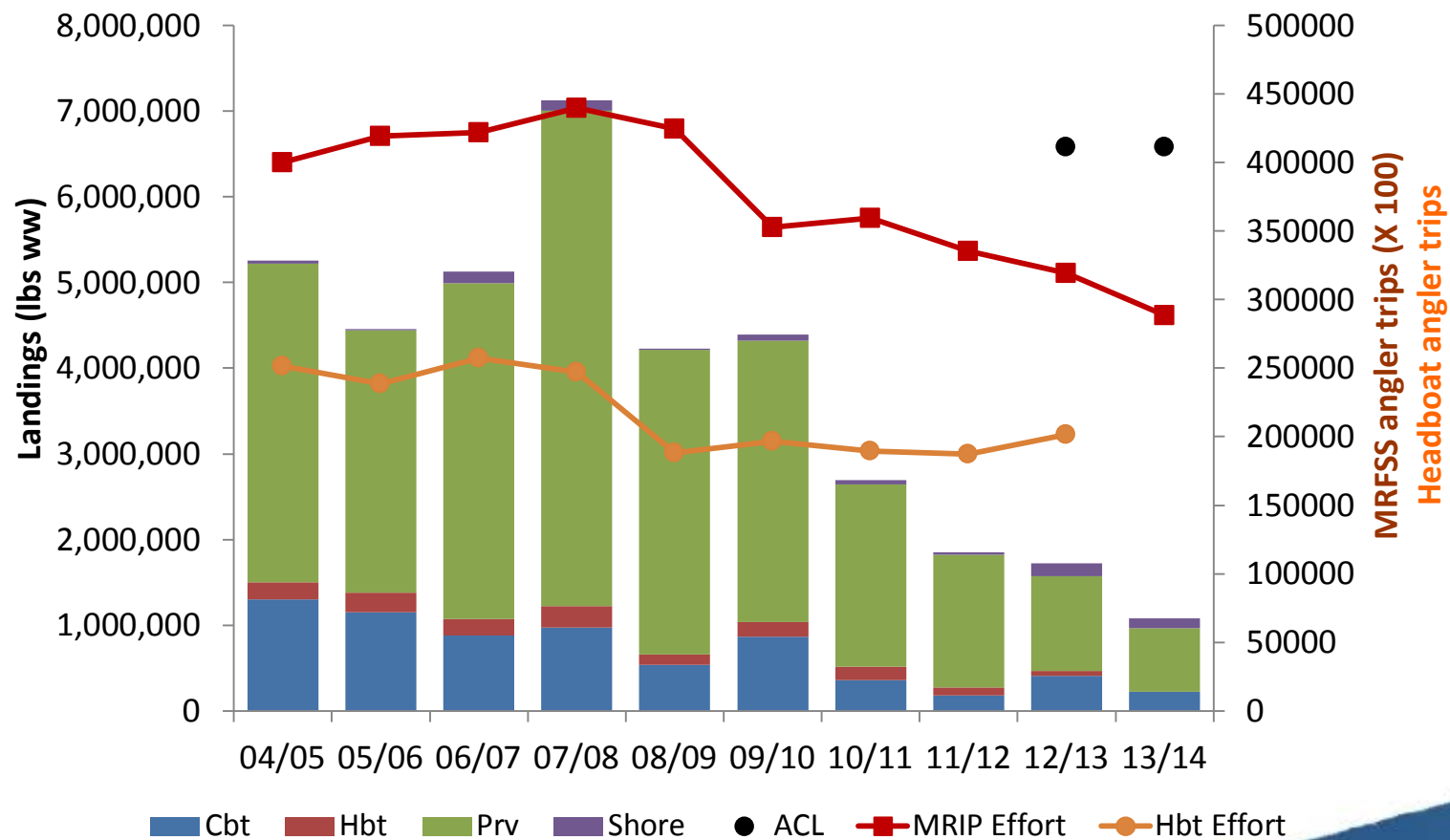
\* Area: NY to eFL

\* Fishing year - Mar 1-Feb 28

\* MRFSS data through wave 6, 2013



# South Atlantic King Mackerel



# South Atlantic Spanish Mackerel Rec Landings (lbs ww)

Fishing Year	Charter	Headboat	Private	Shore	Total
04/05	122,254	16,198	972,957	250,019	1,361,429
05/06	111,309	11,371	1,119,376	406,235	1,648,291
06/07	102,349	5,245	1,199,097	346,635	1,653,326
07/08	51,390	6,789	1,270,393	381,703	1,710,276
08/09	287,324	8,190	1,336,580	414,713	2,046,806
09/10	288,267	10,899	1,343,585	464,456	2,107,208
10/11	97,265	7,040	1,177,155	482,180	1,763,640
11/12	75,509	19,245	699,998	436,944	1,231,696
12/13	94,031	11,079	745,519	527,133	1,377,762
13/14	116,338		823,966	559,332	1,499,636


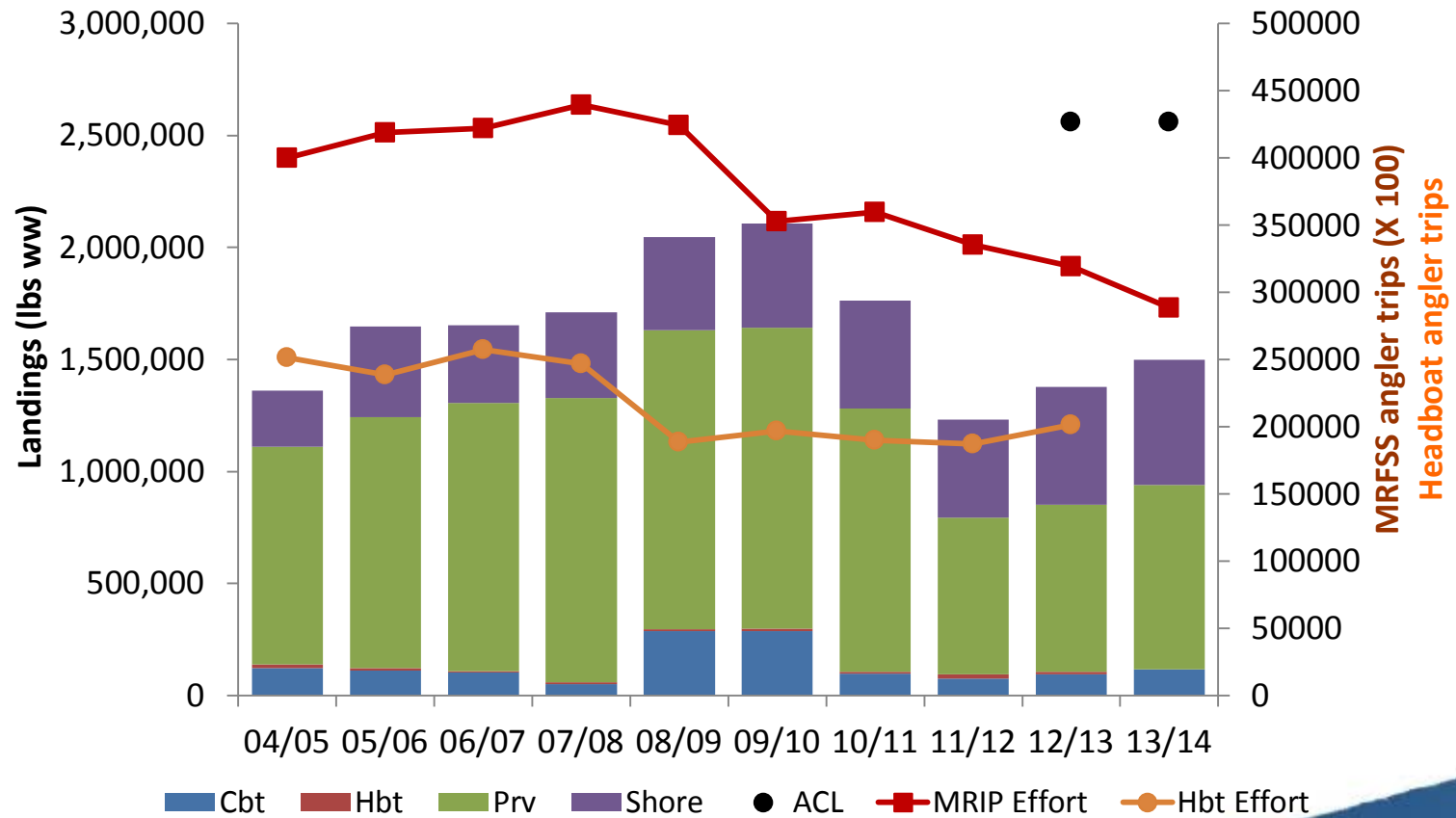
\* Area: NY to eFL

\* Fishing year - Mar 1-Feb 28

\* MRFSS data through wave 6, 2013



# South Atlantic Spanish Mackerel



QUESTIONS?