


Florida Gulf Reef Fish Survey

Part 1: Monthly Mail Survey for Effort

Fish and Wildlife Research Institute
Marine Fisheries Research
Saint Petersburg, FL



Outline

Review:

- Survey design (brief overview from last call)
- Mail survey methods
- Survey instrument
- Sample frame
- Estimation methods
- Estimates and variance

Questions/discussion/next steps



Survey Design (overview)

- Gulf Reef Fish Survey
 - Mail survey of registered Gulf Reef Fish Anglers
 - Monthly estimate of private boat angler trips that target reef fishes
 - Estimates state and federal waters separately
 - Supplement APAIS with specialized private boat intercept survey
 - Effort adjusted for under-coverage from supplemental intercept survey

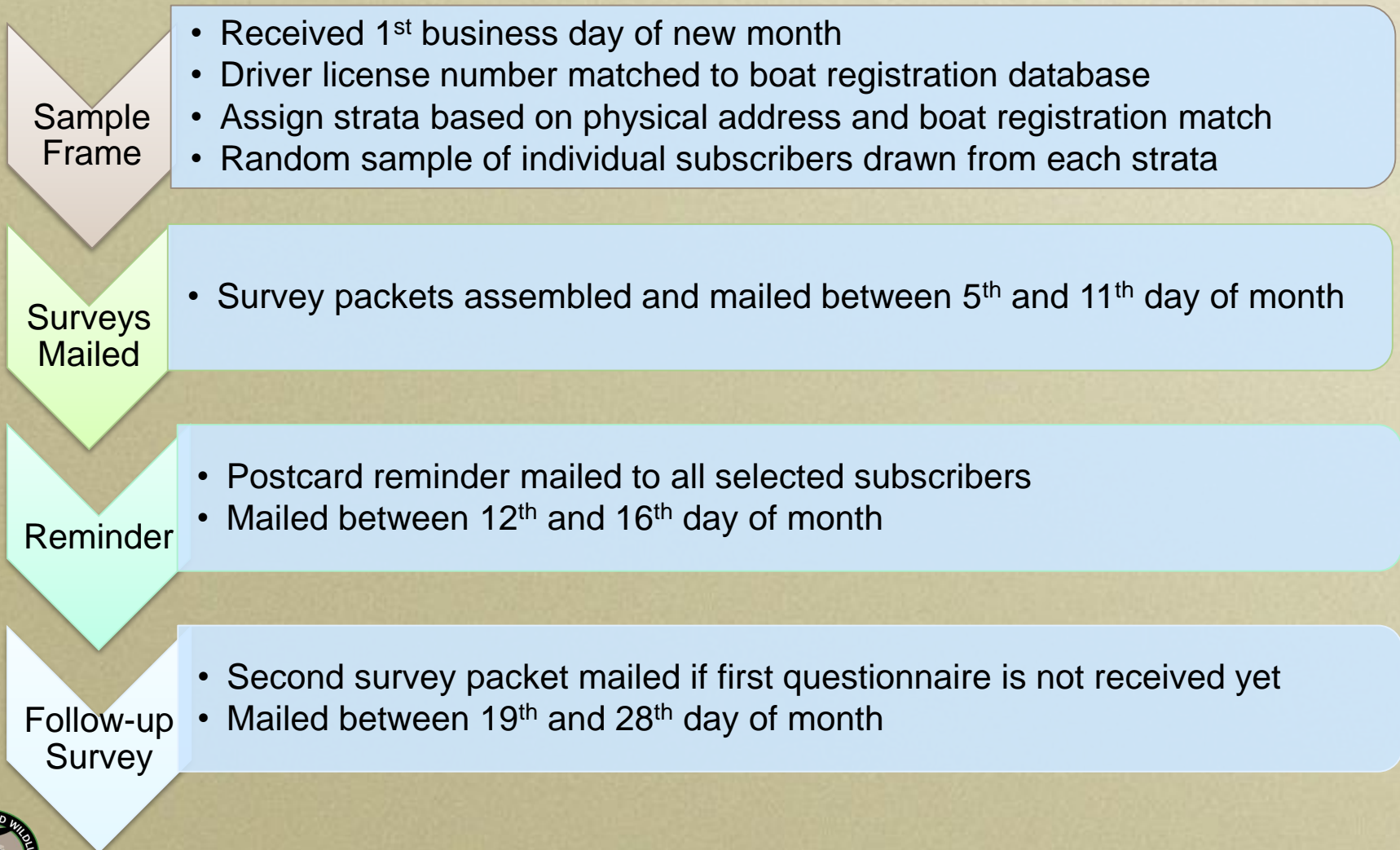


Survey Design (overview)

- Gulf Reef Fish Angler designation
 - Free option on saltwater fishing license
 - Free for seniors exempted from license
- Subscription required to harvest certain species from a private boat from the Gulf coast of Florida
 - Enforceable (civil penalties)
 - Valid for one year from date of subscription
- Anglers with a valid subscription included in each month's sample frame
 - Survey response is voluntary



Mail Survey Methods



Mail Survey Methods

- Timing of survey response
 - 50% of responses received within 23 days
 - 95% of responses received within 51 days
- QA/QC
 - Surveys are reviewed and scanned as they are received
 - Illogical or possibly errant entries are flagged by the scanning software for review
 - All records, including those flagged, are reviewed prior to export to the SQL database
- Database QA
 - Each month 10% of the database is audited by querying a random sample to check error rates.



Scan Image Review

3 Please continue reporting each trip in a separate column below.

TRIP 7 Please "X" ONE date the boat departed:

S	M	T	W	T	F	S

Refer to the enclosed map. Select the region the boat departed from:

- ☐ Northwest panhandle (excluding Alabama)
- ☐ Big Bend, Nature coast
- ☐ Southwest peninsula
- ☐ Keys, Monroe County

In which of the following areas did you fish? (select all that apply)

- ☐ 0-10 miles from the shoreline
- ☐ More than 10 miles from shore

If you selected more than one area above, what percentage of time did you spend fishing in each of the areas?

	Less than 50%	About 50%	More than 50%
0-10 miles from shore	<input type="checkbox"/>	<input type="checkbox"/>	<input type="checkbox"/>
More than 10 miles from shore	<input type="checkbox"/>	<input type="checkbox"/>	<input type="checkbox"/>

Did you fish on an artificial reef during this trip?

Yes	No	Not Sure
<input type="checkbox"/>	<input type="checkbox"/>	<input type="checkbox"/>

Did anyone on the boat keep, release, or try to catch any of the following species?

Red snapper	Banded rudderfish
Vermilion snapper	Almaco jack
Other snappers	Amberjack
Gag, black, or red grouper	Other jacks
Other groupers	None of these
Gray triggerfish	

TRIP 8 Please "X" ONE date the boat departed:

S	M	T	W	T	F	S

Refer to the enclosed map. Select the region the boat departed from:

- ☐ Northwest panhandle (excluding Alabama)
- ☐ Big Bend, Nature coast
- ☐ Southwest peninsula
- ☐ Keys, Monroe County

In which of the following areas did you fish? (select all that apply)

- ☐ 0-10 miles from the shoreline
- ☐ More than 10 miles from shore

If you selected more than one area above, what percentage of time did you spend fishing in each of the areas?

	Less than 50%	About 50%	More than 50%
0-10 miles from shore	<input type="checkbox"/>	<input type="checkbox"/>	<input type="checkbox"/>
More than 10 miles from shore	<input type="checkbox"/>	<input type="checkbox"/>	<input type="checkbox"/>

Did you fish on an artificial reef during this trip?

Yes	No	Not Sure
<input type="checkbox"/>	<input type="checkbox"/>	<input type="checkbox"/>

Did anyone on the boat keep, release, or try to catch any of the following species?

Red snapper	Banded rudderfish
Vermilion snapper	Almaco jack
Other snappers	Amberjack
Gag, black, or red grouper	Other jacks
Other groupers	None of these
Gray triggerfish	

TRIP 9 Please "X" ONE date the boat departed:

S	M	T	W	T	F	S

Refer to the enclosed map. Select the region the boat departed from:

- ☐ Northwest panhandle (excluding Alabama)
- ☐ Big Bend, Nature coast
- ☐ Southwest peninsula
- ☐ Keys, Monroe County

In which of the following areas did you fish? (select all that apply)

- ☐ 0-10 miles from the shoreline
- ☐ More than 10 miles from shore

If you selected more than one area above, what percentage of time did you spend fishing in each of the areas?

	Less than 50%	About 50%	More than 50%
0-10 miles from shore	<input type="checkbox"/>	<input type="checkbox"/>	<input type="checkbox"/>
More than 10 miles from shore	<input type="checkbox"/>	<input type="checkbox"/>	<input type="checkbox"/>

Did you fish on an artificial reef during this trip?

Yes	No	Not Sure
<input type="checkbox"/>	<input type="checkbox"/>	<input type="checkbox"/>

Did anyone on the boat keep, release, or try to catch any of the following species?

Red snapper	Banded rudderfish
Vermilion snapper	Almaco jack
Other snappers	Amberjack
Gag, black, or red grouper	Other jacks
Other groupers	None of these
Gray triggerfish	

If you are reporting more than 9 trips and/or have comments for us, please use the additional sheet provided.

THANK YOU FOR YOUR COOPERATION!

Please return your survey in the postage-paid envelope provided.

Gulf Reef Fish Survey Questionnaire

This survey should be completed by JEFFREY PETRICK only.

Return this form even if you don't participate in recreational saltwater fishing.

START HERE

Please carefully follow these steps when completing this survey.

- Use only a blue or black ink pen that does not blot the paper
- Make solid marks inside the response boxes
- Do not make other marks on the survey

EXAMPLE: RIGHT WAY (X), WRONG WAY (X)

For the purpose of this questionnaire:

- A **private boat** is defined as any boat that did not have a paid professional captain and/or crew used for recreational fishing. Do not report any trips taken from a paid charter or large party boat.
- Please report only those trips where the boat launched from the west coast of Florida and recreational fishing occurred in saltwater regardless if fish were caught.

1 In general, when you go recreational fishing, how often does the boat (or boats) that you fish on launch from the following locations: (Check the box that corresponds to your answer)

	NEVER	SOMETIMES	VERY OFTEN
1. a residential boat slip, such as a dock at a waterfront home, vacation rental, condominium or apartment complex?	<input checked="" type="checkbox"/>	<input type="checkbox"/>	<input type="checkbox"/>
2. a facility for launching boats from trailers (boat ramp)?	<input type="checkbox"/>	<input type="checkbox"/>	<input checked="" type="checkbox"/>
3. a wet slip at a commercially operated or municipal marina?	<input checked="" type="checkbox"/>	<input type="checkbox"/>	<input type="checkbox"/>
4. a dry storage facility (boat is hoisted in/out of the water)?	<input checked="" type="checkbox"/>	<input type="checkbox"/>	<input type="checkbox"/>

2 The following questions pertain to recreational fishing on artificial reefs off the Gulf coast of Florida:

	YES	NO	NOT SURE
1. Do you ever fish recreationally on artificial reefs?	<input type="checkbox"/>	<input checked="" type="checkbox"/>	<input type="checkbox"/>
2. During the month of APRIL, did you fish recreationally on an artificial reef?	<input type="checkbox"/>	<input checked="" type="checkbox"/>	<input type="checkbox"/>

3 During the month of APRIL, did you personally participate in a recreational fishing trip on a private boat that launched from the west coast of Florida? (Check the box that corresponds to your answer)

1. <input checked="" type="checkbox"/> NO, I DID NOT FISH	THANK YOU - THAT IS ALL THE INFORMATION WE NEED. PLEASE RETURN THE QUESTIONNAIRE IN THE ENCLOSED ENVELOPE.
2. <input type="checkbox"/> YES, I FISHED	
3. <input type="checkbox"/> NOT SURE, DO NOT RECALL	

I live on the East Coast, I fish in the Atlantic Ocean

4 On the APRIL calendar below, please "X" the box that corresponds to each day when you personally participated in a recreational fishing trip on a private boat that launched from the west coast of Florida.

Sunday	Monday	Tuesday	Wednesday	Thursday	Friday	Saturday
2	3	4	5	6	7	1
9	10	11	12	13	14	8
16	17	18	19	20	21	15
23	24	25	26	27	28	22
30						29

301414042017_1

Trip_8_OJ:

Trip_8_NONE:

Trip_9_DateQuestionable:

Trip_9_DepartDate:

Trip_9_Region:

Trip_9_FishArea_STTS:

Trip_9_FishArea_EEZ:

Trip_9_STTSTP:

Trip_9_EEZTP:

Trip_9_RS:

Trip_9_VS:

Trip_9_OS:

Trip_9_GAGBGRG:

Trip_9_OG:

Trip_9_GT:

Trip_9_BR:

Trip_9_ALJACK:

Trip_9_AMJACK:

Trip_9_OJ:

Trip_9_NONE:

Comments:

AR_General:

AR_Month:



Example of Error Warning

TurboScan Product Suite - QA Module

File Options Image Selection QA Help



Crop... Rotate... SmartCrop... I... Deskew... Mirror... Invert... Despec... Sharpen/Blur... Size... More...

Field Navigation: < > Current form: GRFS_AR_Page1_4

- Doc [53]
 - Page (1) - 00000113.tif
 - Page (2) - 00000114.tif
- Doc [54]
 - Page (1) - 00000115.tif
 - Page (2) - 00000116.tif
- Doc [55]
 - Page (1) - 00000117.tif
 - Page (2) - 00000118.tif
- Doc [56]
 - Page (1) - 00000119.tif
 - Page (2) - 00000120.tif
- Doc [57]
 - Page (1) - 00000121.tif
 - Page (2) - 00000122.tif
- Doc [58]
 - Page (1) - 00000123.tif
 - Page (2) - 00000124.tif
- Doc [59]
 - Page (1) - 00000125.tif
 - Page (2) - 00000126.tif
- Doc [60]
 - Page (1) - 00000127.tif
 - Page (2) - 00000128.tif
- Doc [61]
 - Page (1) - 00000129.tif
 - Page (2) - 00000130.tif
- Doc [62]
 - Page (1) - 00000131.tif
 - Page (2) - 00000132.tif
 - Page (3) - 00000133.tif
 - Page (4) - 00000134.tif
- Doc [63]
 - Page (1) - 00000135.tif
 - Page (2) - 00000136.tif
- Doc [64]
 - Page (1) - 00000137.tif
 - Page (2) - 00000138.tif
- Doc [65]
 - Page (1) - 00000139.tif
 - Page (2) - 00000140.tif

5. Please continue reporting each trip in a separate column below.

TRIP 7
Please "X" ONE date the boat departed:
S M T W T F S

--	--	--	--	--	--	--

Refer to the enclosed map. Select the region the boat departed from:
☐ Northwest panhandle (excluding Alabama)
☐ Big Bend, Nature coast
☐ Southwest peninsula
☐ Keys, Monroe County

In which of the following areas did you fish? (select all that apply)
☐ 0-10 miles from the shoreline
☐ More than 10 miles from shore

If you selected more than one area above, what percentage of time did you spend fishing in each of the areas?
Less than 50% About 50% More than 50%

0-10 miles from shore
More than 10 miles from shore
Did you fish on an artificial reef during this trip?
Yes No Not Sure

Did anyone on the boat keep, release, or try to catch any of the following species?
☐ Red snapper ☐ Banded rudderfish
☐ Vermilion snapper ☐ Almaco jack
☐ Other snappers ☐ Amberjack
☐ Gag, black, or red grouper ☐ Other jacks
☐ Other groupers ☐ None of these
☐ Gray triggerfish

If you are reporting more than 9 trips and/or have comments for us, please use the additional sheet provided.
THANK YOU FOR YOUR COOPERATION!
Please return your survey in the postage-paid envelope provided.

TRIP 8
Please "X" ONE date the boat departed:
S M T W T F S

--	--	--	--	--	--	--

Refer to the enclosed map. Select the region the boat departed from:
☐ Northwest panhandle (excluding Alabama)
☐ Big Bend, Nature coast
☐ Southwest peninsula
☐ Keys, Monroe County

In which of the following areas did you fish? (select all that apply)
☐ 0-10 miles from the shoreline
☐ More than 10 miles from shore

If you selected more than one area above, what percentage of time did you spend fishing in each of the areas?
Less than 50% About 50% More than 50%

0-10 miles from shore
More than 10 miles from shore
Did you fish on an artificial reef during this trip?
Yes No Not Sure

Did anyone on the boat keep, release, or try to catch any of the following species?
☐ Red snapper ☐ Banded rudderfish
☐ Vermilion snapper ☐ Almaco jack
☐ Other snappers ☐ Amberjack
☐ Gag, black, or red grouper ☐ Other jacks
☐ Other groupers ☐ None of these
☐ Gray triggerfish

TRIP 9
Please "X" ONE date the boat departed:
S M T W T F S

--	--	--	--	--	--	--

Refer to the enclosed map. Select the region the boat departed from:
☐ Northwest panhandle (excluding Alabama)
☐ Big Bend, Nature coast
☐ Southwest peninsula
☐ Keys, Monroe County

In which of the following areas did you fish? (select all that apply)
☐ 0-10 miles from the shoreline
☐ More than 10 miles from shore

If you selected more than one area above, what percentage of time did you spend fishing in each of the areas?
Less than 50% About 50% More than 50%

0-10 miles from shore
More than 10 miles from shore
Did you fish on an artificial reef during this trip?
Yes No Not Sure

Did anyone on the boat keep, release, or try to catch any of the following species?
☐ Red snapper ☐ Banded rudderfish
☐ Vermilion snapper ☐ Almaco jack
☐ Other snappers ☐ Amberjack
☐ Gag, black, or red grouper ☐ Other jacks
☐ Other groupers ☐ None of these
☐ Gray triggerfish

Gulf Reef Fish Survey Questionnaire

This survey should be completed by ZACHARY LAMPMAN only.
Return this form even if you don't participate in recreational saltwater fishing.

START HERE

Please carefully follow these steps when completing this survey.
• Use only a blue or black ink pen that does not blot the paper
• Make solid marks inside the response boxes
• Do not make other marks on the survey

For the purpose of this questionnaire:
• A private boat is defined as any boat that did not have a paid professional captain and/or crew used for party boat.

EXAMPLE
RIGHT WAY WRONG WAY

QA Toolkit

External Data Lookup has failed: TSDDataLookUp Error:
Not fished, but trips are present in:
Trip1

OK

During the month of APRIL, did you personally participate in a recreational fishing trip on a private boat that launched from the west coast of Florida? (Check the box that corresponds to your answer)

- 1 ☒ NO, I DID NOT FISH
- 2 ☐ YES, I FISHED
- 3 ☐ NOT SURE, DO NOT RECALL

THANK YOU - THAT IS ALL THE INFORMATION WE NEED.
PLEASE RETURN THE QUESTIONNAIRE IN THE ENCLOSED ENVELOPE.
Sorry, I thought below was on private boat.

On the APRIL calendar below, please "X" the box that corresponds to each day when you personally participated in a recreational fishing trip on a private boat that launched from the west coast of Florida.

Sunday	Monday	Tuesday	Wednesday	Thursday	Friday	Saturday
						1
2	3	4	5	6	7	8
9	10	11	12	13	14	15
16	17	18	19	20	21	22
23	24	25	26	27	28	29
30						

310252042017_1

Date Received: 05/22/2017

ECFISH_ONLY: ☐ 0

MAIL_RMVE: ☐ 0

NO_BOAT: ☐ 0

CALLBACK: ☐ 0

REFUSAL: ☐ 0

Disposition: 0

Date Entered: 05/22/2017 12:00:02

Customer ID: 907202147

Survey Code: 310252042017_1

Survey ID: 310252042017

Survey Number: 1

Launch_BS: 0

Launch_TR: 3

Launch_WS: 0

Launch_FC: 0

Fished: 1

Trips: 1

Trip_7_DateQuestionable: ☐ 0

Trip_7_DepartDate:

Trip_7_Region: 0

Trip_7_FishArea_STTS: 0

Trip_7_FishArea_EEZ: 0

Trip_7_STTSTP: 0

Trip_7_EEZTP: 0

Trip_7_RS: 0



Survey Instrument

- Name of selected individual printed directly on questionnaire
- Instructed to report for named person only

Gulf Reef Fish Survey Questionnaire

This survey should be completed by FIRST NAME LASTNAME only.

Return this form even if you don't participate in recreational saltwater fishing.

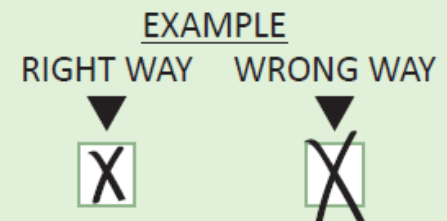
▼ START HERE

Please carefully follow these steps when completing this survey.

- Use only a blue or black ink pen that does not blot the paper
- Make solid marks inside the response boxes
- Do not make other marks on the survey

For the purpose of this questionnaire:

- A **private boat** is defined as any boat that did not have a paid professional captain and/or crew used for recreational fishing. *Do not* report any trips taken from a paid charter or large party boat.
- Please report only those trips where the boat launched from the west coast of Florida and recreational fishing occurred in saltwater *regardless if fish were caught*.



Question 1: Trip launch sites

- Intended use: to evaluate proportional fishing effort from private access sites.

In general, when you go recreational fishing, how often does the boat (or boats) that you fish on launch from the following locations: *(Check the box that corresponds to your answer)*

	NEVER	SOMETIMES	VERY OFTEN
1 a residential boat slip, such as a dock at a waterfront home, vacation rental, condominium or apartment complex?	<input type="checkbox"/>	<input type="checkbox"/>	<input type="checkbox"/>
2 a facility for launching boats from trailers (boat ramp)?	<input type="checkbox"/>	<input type="checkbox"/>	<input type="checkbox"/>
3 a wet slip at a commercially operated or municipal marina?	<input type="checkbox"/>	<input type="checkbox"/>	<input type="checkbox"/>
4 a dry storage facility (boat is hoisted in/out of the water)?	<input type="checkbox"/>	<input type="checkbox"/>	<input type="checkbox"/>



Question 2: Add-On Questions

- Intended use: gauge usage of artificial reefs by Gulf reef fish anglers following investments in enhanced recreational opportunities after the Deepwater Horizon oil spill

The following questions pertain to recreational fishing on artificial reefs off the Gulf coast of Florida:

	YES	NO	NOT SURE
1 Do you ever fish recreationally on artificial reefs?	<input type="checkbox"/>	<input type="checkbox"/>	<input type="checkbox"/>
2 During the month of APRIL, did you fish recreationally on an artificial reef?	<input type="checkbox"/>	<input type="checkbox"/>	<input type="checkbox"/>



Question 3: Participation

- Used to determine if a respondent participated in a recreational fishing trip during the selected month.
- Trips = 0 when response is NO

During the month of APRIL, did you personally participate in a recreational fishing trip on a private boat that launched from the west coast of Florida? *(Check the box that corresponds to your answer)*

- 1 ☐ NO, I DID NOT FISH
- 2 ☐ YES, I FISHED
- 3 ☐ NOT SURE, DO NOT RECALL



THANK YOU - THAT IS ALL THE INFORMATION WE NEED.
PLEASE RETURN THE QUESTIONNAIRE IN THE
ENCLOSED ENVELOPE.



Question 4: Trip Recall

- Calendar prompts respondents to recall their fishing activity during the past month prior to reporting details for individual trips.
- Used to check the number of individual trips reported

On the APRIL calendar below, please “X” the box that corresponds to each day when you personally participated in a recreational fishing trip on a private boat that launched from the west coast of Florida.

Sunday	Monday	Tuesday	Wednesday	Thursday	Friday	Saturday
						1 <input type="checkbox"/>
2 <input type="checkbox"/>	3 <input type="checkbox"/>	4 <input type="checkbox"/>	5 <input type="checkbox"/>	6 <input type="checkbox"/>	7 <input type="checkbox"/>	8 <input type="checkbox"/>
9 <input type="checkbox"/>	10 <input type="checkbox"/>	11 <input type="checkbox"/>	12 <input type="checkbox"/>	13 <input type="checkbox"/>	14 <input type="checkbox"/>	15 <input type="checkbox"/>
16 <input type="checkbox"/>	17 <input type="checkbox"/>	18 <input type="checkbox"/>	19 <input type="checkbox"/>	20 <input type="checkbox"/>	21 <input type="checkbox"/>	22 <input type="checkbox"/>
23 <input type="checkbox"/>	24 <input type="checkbox"/>	25 <input type="checkbox"/>	26 <input type="checkbox"/>	27 <input type="checkbox"/>	28 <input type="checkbox"/>	29 <input type="checkbox"/>
30 <input type="checkbox"/>						

Survey ID Number

Question 5: Trip Reports

Provides space for respondents to report details for up to 12 trips.

Instructions:

- For each trip marked on the calendar on the previous page, please provide information about the trip in a separate column below, regardless if fish were caught.
- Each trip should be a recreational fishing trip you personally participated in on a private boat that launched from the west coast of Florida.



Question 5: Trip 1 date

Respondent marks box that corresponds to departure date for first trip:

TRIP 1
Please "X" ONE date the boat departed:

S	M	T	W	T	F	S
						1
2	3	4	5	6	7	8
9	10	11	12	13	14	15
16	17	18	19	20	21	22
23	24	25	26	27	28	29
30						

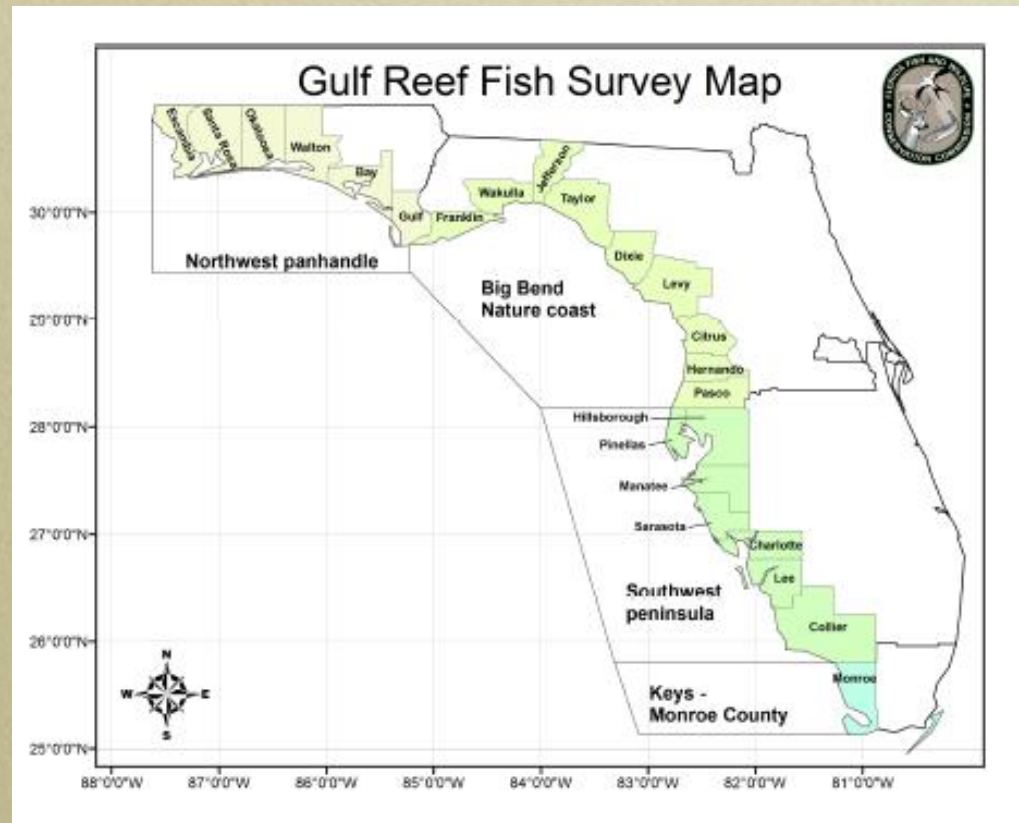


Question 5: Trip 1 region

Respondent uses map provided to indicate which region the trip took place in.

Refer to the enclosed map. Select the region the boat departed from:

- ☐ Northwest panhandle (excluding Alabama)
- ☐ Big Bend, Nature coast
- ☐ Southwest peninsula
- ☐ Keys, Monroe County



Question 5: Trip 1 area fished

Respondents report percent of time spent fishing in the EEZ versus state waters.

In which of the following areas did you fish? (select all that apply)

☐

0-10 miles from the shoreline

☐

More than 10 miles from shore

If you selected more than one area above, what percentage of time did you spend fishing in each of the areas?

Less
than
50%

About
50%

More
than
50%

0-10 miles from shore

☐☐☐

More than 10 miles
from shore

☐☐☐

Question 5: Trip 1 artificial reef

Did you fish on an artificial reef during this trip?

Yes

☐

No

☐

Not
Sure

☐

Question 5: Trip 1 species

Used to classify a trip as a Gulf reef fish trip versus some other type of trip.

Color species identification guide included in survey packet.

Did anyone on the boat keep, release, or try to catch any of the following species?

☐

Red snapper

☐

Vermilion snapper

☐

Other snappers

☐

Gag, black, or red grouper

☐

Other groupers

☐

Gray triggerfish

☐

Banded rudderfish

☐

Almaco jack

☐

Amberjack

☐

Other jacks

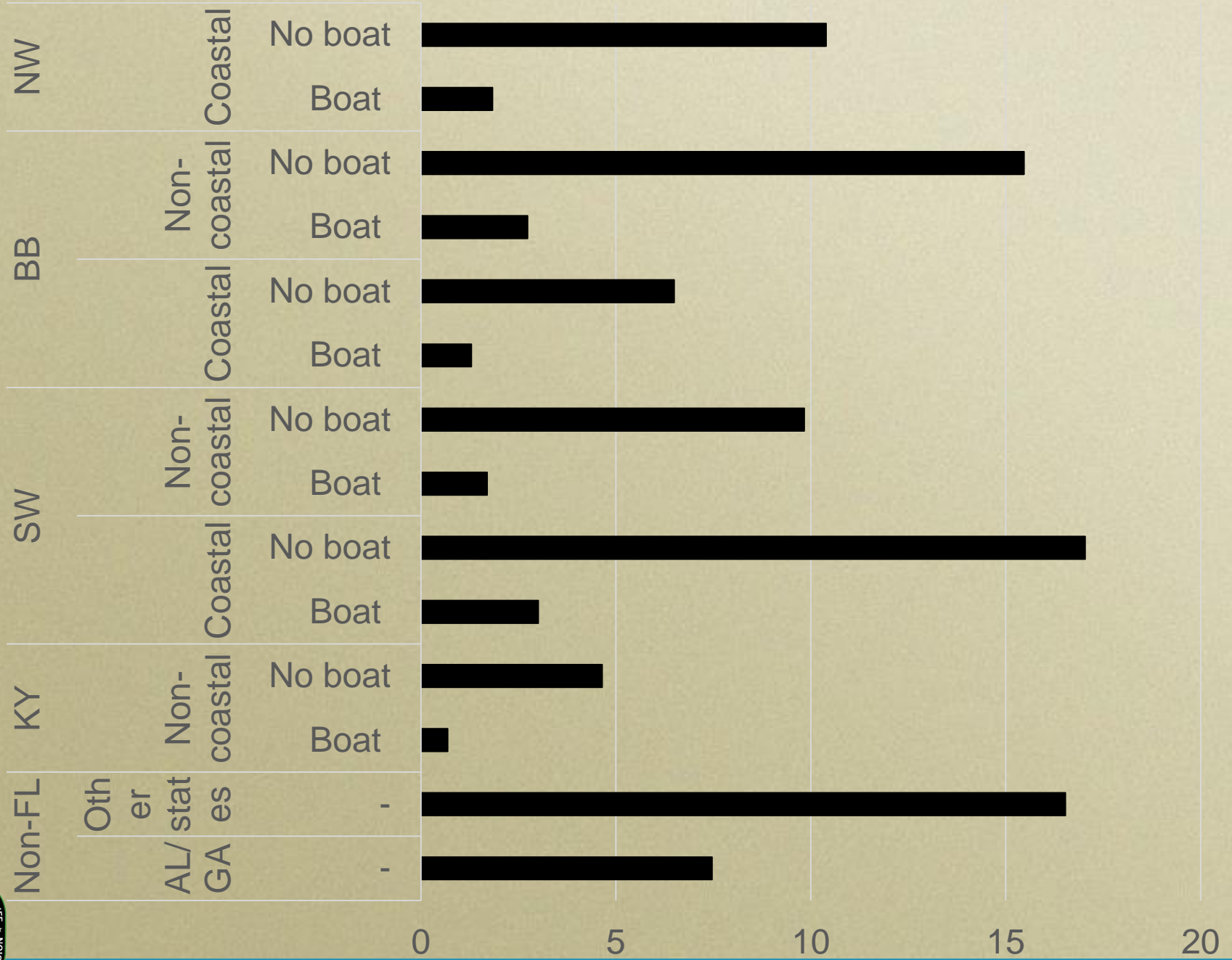
☐

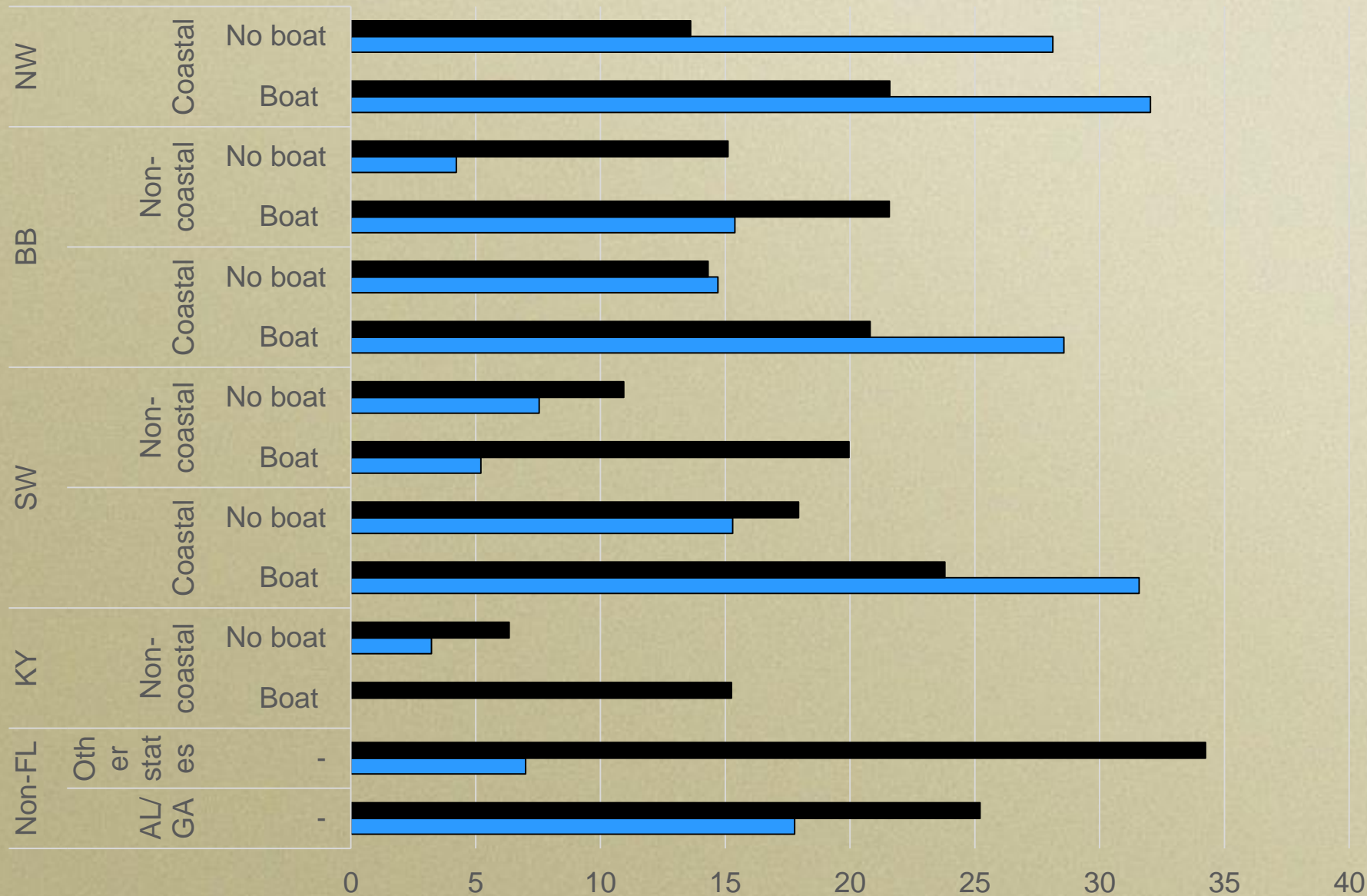
None of these



SAMPLE FRAME







■ Percent of sample that responded

■ Percent of respondents that fished for reef fish



Avidity Survey

TAXPAYER FUNDS WERE NOT USED TO PRODUCE OR MAIL THIS SURVEY



Help Us Improve Our Survey...

*In an effort to better serve Florida's recreational anglers, please answer a few questions for us. **Once complete, please tear off this portion of the mailer and return to our office to help streamline our survey efforts.***

In the past 12 months, did you recreationally fish at least once from a private boat that departed from the western (Gulf) coast of Florida (excluding Monroe County)?

☐ Yes ☐ No ☐ Not Sure/Do Not Recall

In the next 12 months, how likely are you to recreationally fish on a private boat off the western (Gulf) coast of Florida (excluding Monroe County)?

☐ Very likely ☐ Maybe/ Not Sure ☐ Very unlikely ☐ I never fish on the west coast of Florida

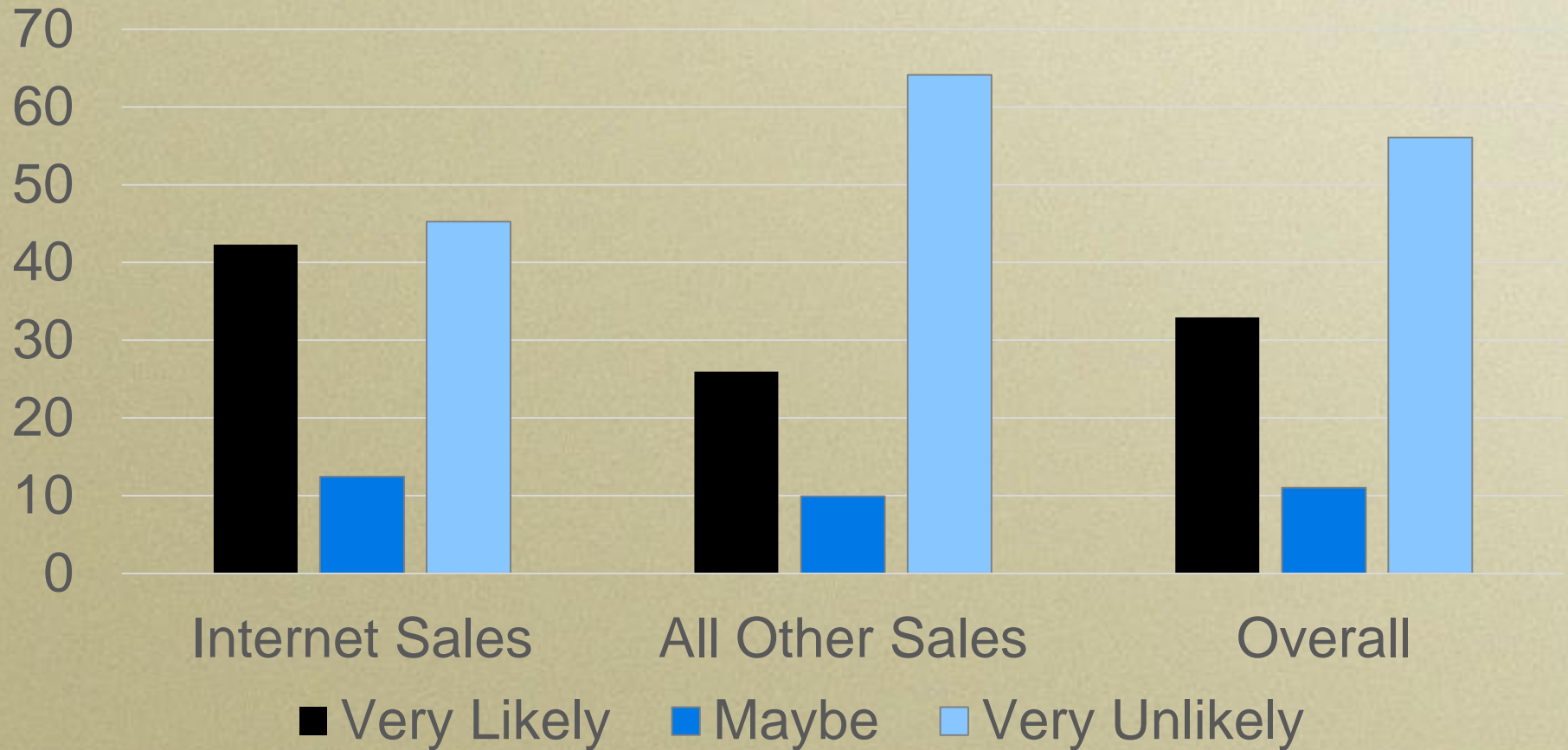
Whenever you recreationally fish from a private boat, do you attempt to harvest any of the following types of reef fish?

<input type="checkbox"/> Red snapper	<input type="checkbox"/> Gag grouper, red grouper, black grouper
<input type="checkbox"/> Vermilion snapper	<input type="checkbox"/> Amberjack, almaco jack, banded rudderfish
<input type="checkbox"/> Gray triggerfish	<input type="checkbox"/> I never attempt to harvest any of these species

Survey ID



Likelihood of new subscribers to participate in Gulf reef fishery by license sales type

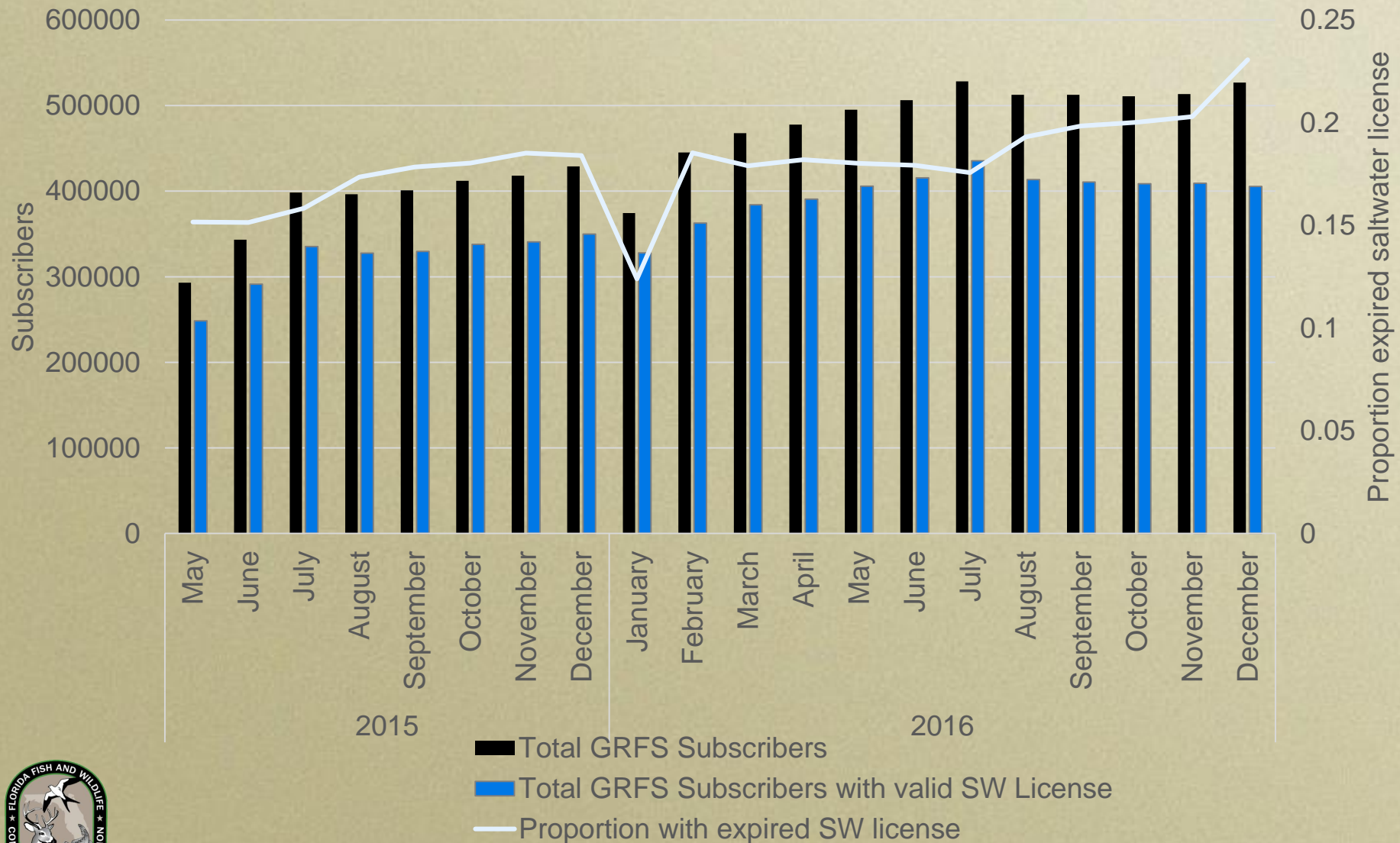


Eligibility

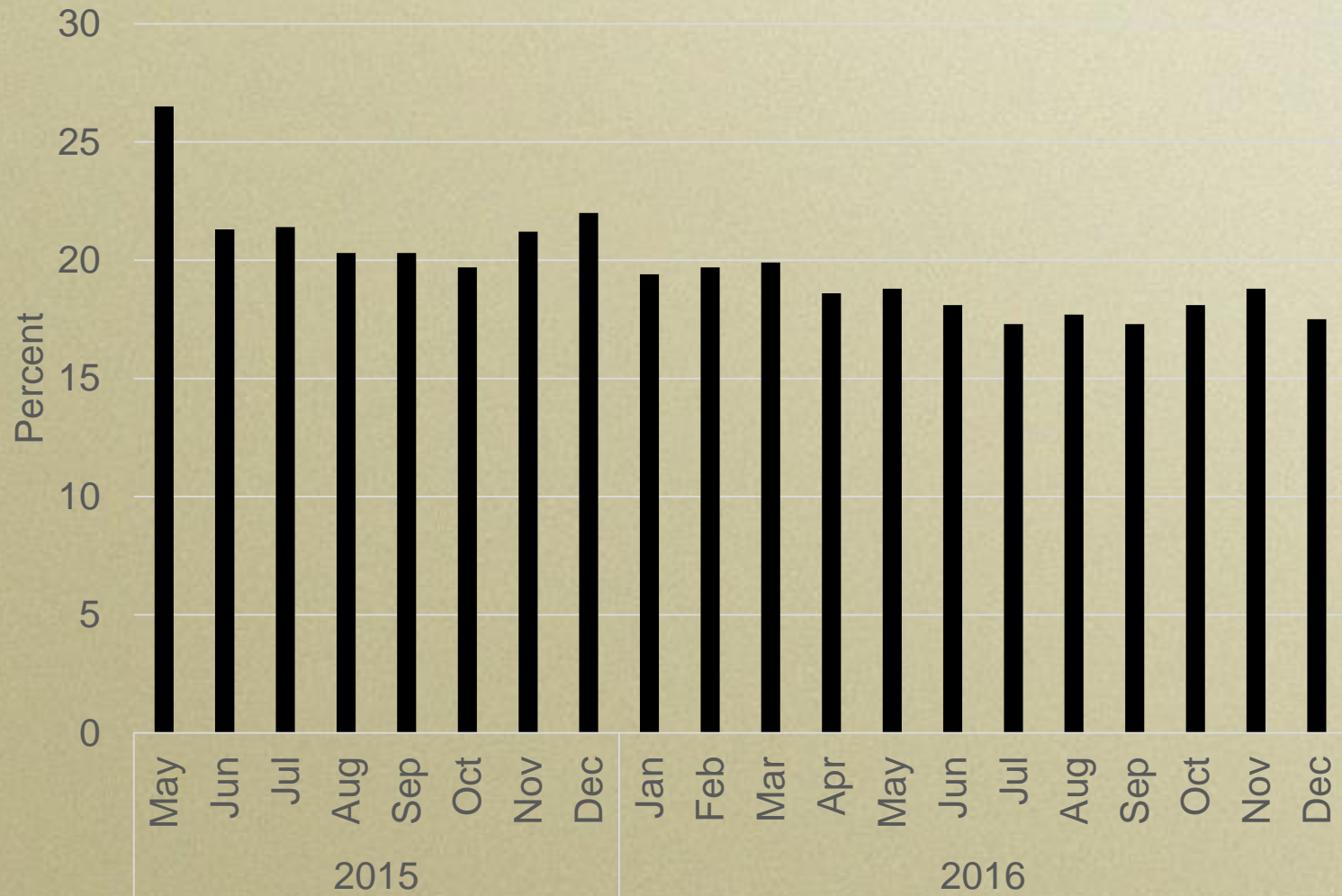
- Individuals were included in the sample frame if they had a valid GRFS subscription
- Issue:
 - Recently discovered a large number of valid subscribers had expired saltwater fishing privileges
 - Number was cumulative over time
 - Very low during initial months
 - Increased over course of 2015 and 2016
 - Approximately 23% of frame by December 2016



GRFS Subscriptions



Response Rate



ESTIMATION METHODS



Unadjusted Effort

1. $\text{Weight} = \text{selection weight} \times \text{non-response weight}$
2. Calculate weighted mean number of trips per response in each stratum
3. Calculate overall weighted mean
4. Multiply by the total number of subscribers to obtain total unadjusted effort



Adjustment

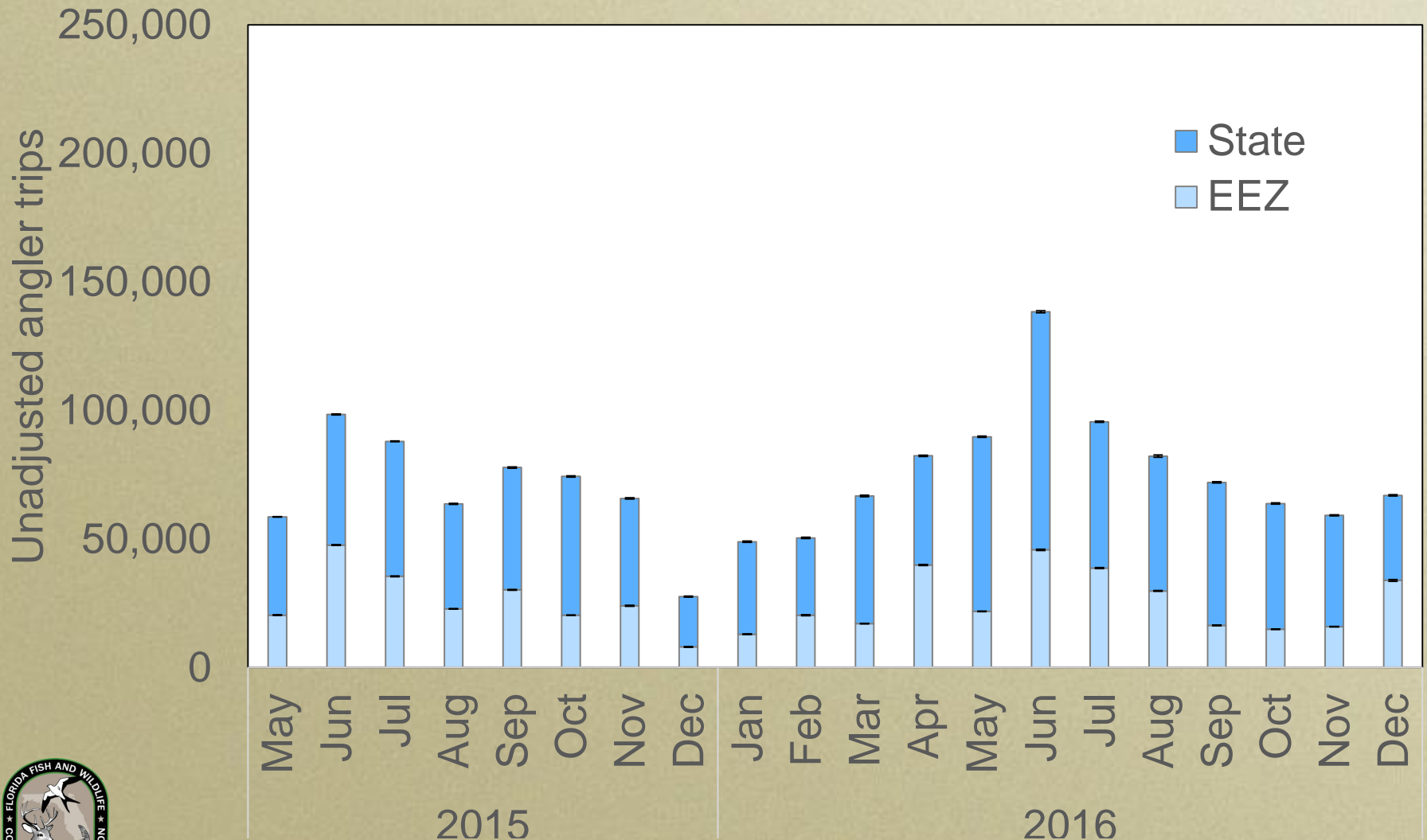
- Supplemental intercept survey
 - Subscription verified if anglers say they are not signed up for GRFS or are not sure
 - Ratio = total verified reef fish anglers / number subscribed to GRFS
 - Strata = year|month|day type|time interval
 - Cluster = assignment
 - Domain = year|month|area_fished
- Total effort = unadjusted effort * ratio



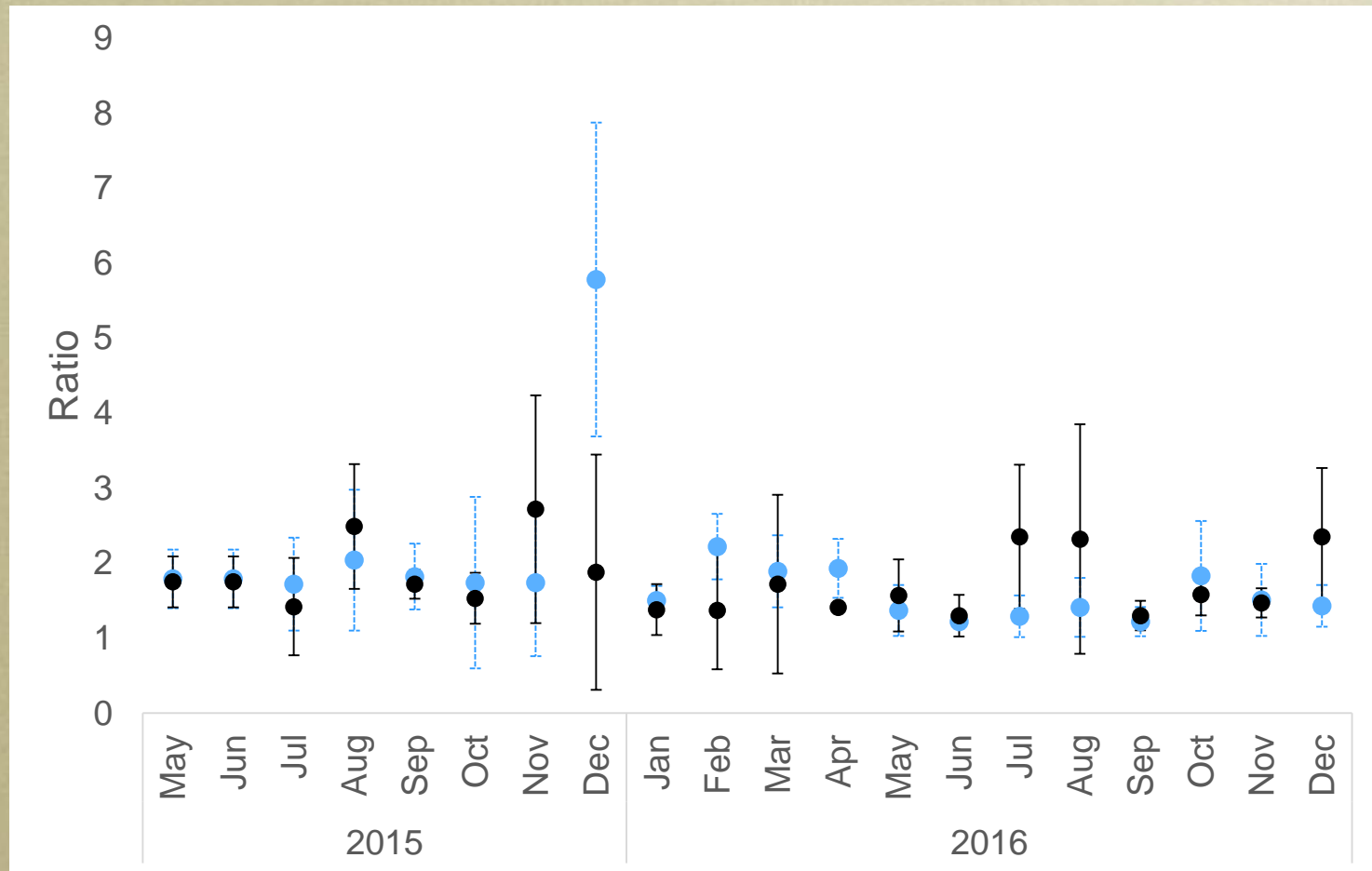
ESTIMATED EFFORT



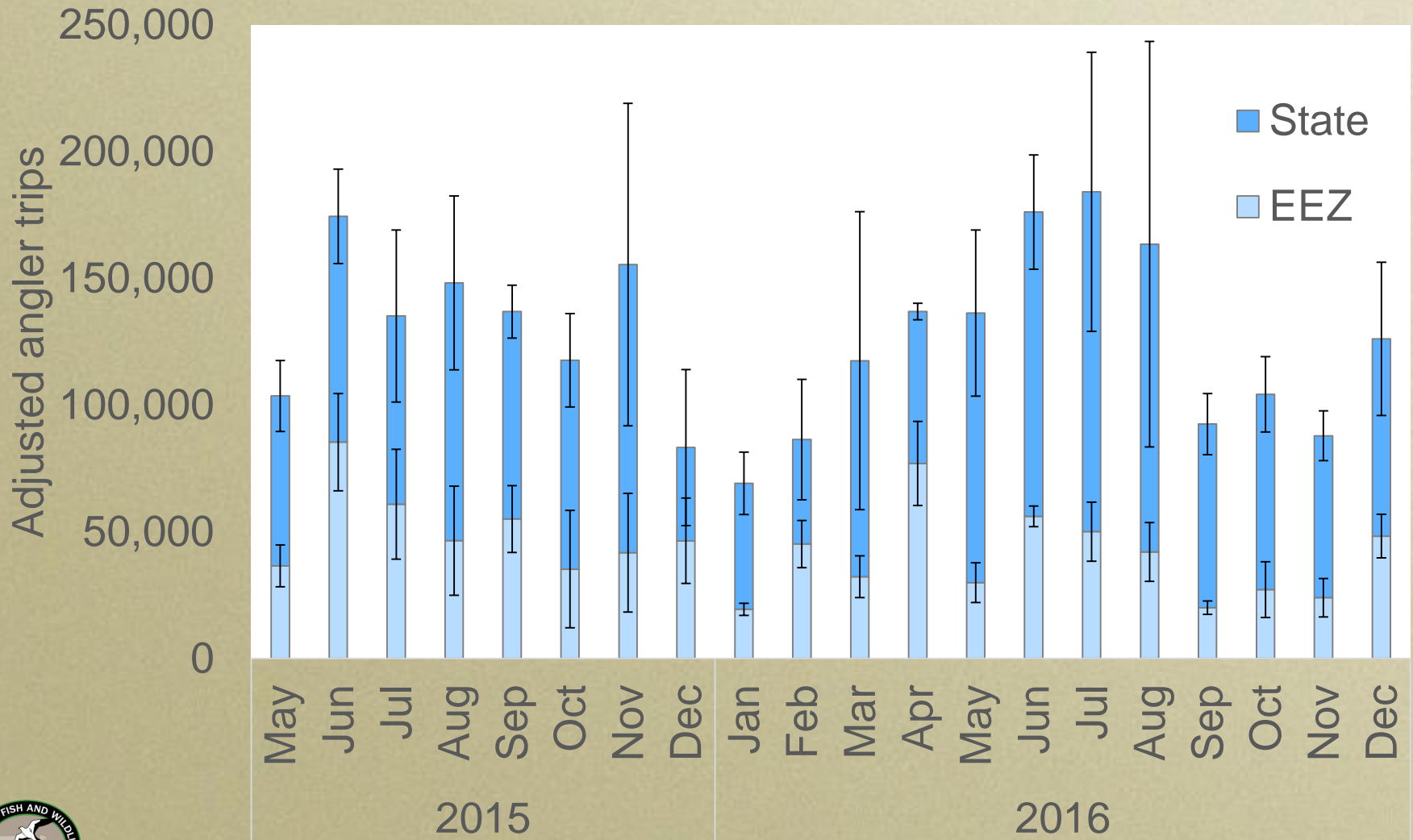
Unadjusted Angler Trips



Under-coverage



Adjusted Angler Trips



Questions and Follow Up

- Adjust sample size and re-allocate sample among strata
- Include question(s) on questionnaire to address avidity
- Increase response rates
- Evaluate timing of mailings
- Eliminate (address) oversubscription on the license sales side
- Address mis-match between Gulf Reef Angler designation and Saltwater Fishing License expiration dates

