



South Atlantic Recreational Landings Update

Coastal Migratory Pelagics

***Southeast Regional Office &
Southeast Fisheries Science Center***

SAFMC Meeting
Wilmington, NC
December 2-6, 2019

NOAA FISHERIES

Notes on Landings Data

- Landings are summarized using MRIP.
- 2018 landings are preliminary
- Landings estimates were updated by NMFS SERO to be consistent with ACL monitoring (e.g., post-stratification of estimates) and include data through wave 1, 2019 (January 1 through February 28, 2019)
- All landings include MRIP and also Headboat landings. However, no Headboat landings are available for November 1 to December 31 of 2018, and no Headboat landings for 2019
- 2018 effort data used for generating recreational landings came from the mail survey (Fishing Effort Survey) but were converted to phone survey equivalent landings (Coastal Household Telephone Survey)

2017/18 Preliminary Landings and ACLs

Species Complex	Fishing Year	Landings (lbs)*	ACL	Units	Percent of ACL	Closure Date
King Mackerel	Mar 1-Feb 28	2,011,266	6,580,000	ww	31%	
Spanish Mackerel	Mar 1-Feb 28	784,937	2,727,000	ww	29%	

- Landings are from North, Mid, and South Atlantic for King Mackerel and Spanish Mackerel

2018/19 Preliminary Landings and ACLs

Species Complex	Fishing Year	Landings (lbs)*	ACL	Units	Percent of ACL	Closure Date
King Mackerel	Mar 1-Feb 28	2,438,930	6,580,000	ww	37%	
Spanish Mackerel	Mar 1-Feb 28	1,235,043	2,727,000	ww	45%	

- Landings are from North, Mid, and South Atlantic for King Mackerel and Spanish Mackerel

South Atlantic King Mackerel

Rec Landings (lbs ww)

Fishing Year	Charter	Headboat	Private	Shore	Total
10/11	359,488	153,920	2,127,492	51,871	2,692,771
11/12	183,192	93,195	1,542,630	29,018	1,848,035
12/13	409,131	59,864	1,101,751	148,453	1,719,199
13/14	207,460	43,651	675,784	77,545	1,004,439
14/15	256,707	65,235	817,066	89,744	1,228,752
15/16	386,639	56,229	627,450	0	1,070,319
16/17	191,529	68,978	1,930,817	0	2,191,324
17/18	655,512	61,617	1,273,285	20,852	2,011,266
18/19	873,266	49,214	1,483,174	33,277	2,438,930

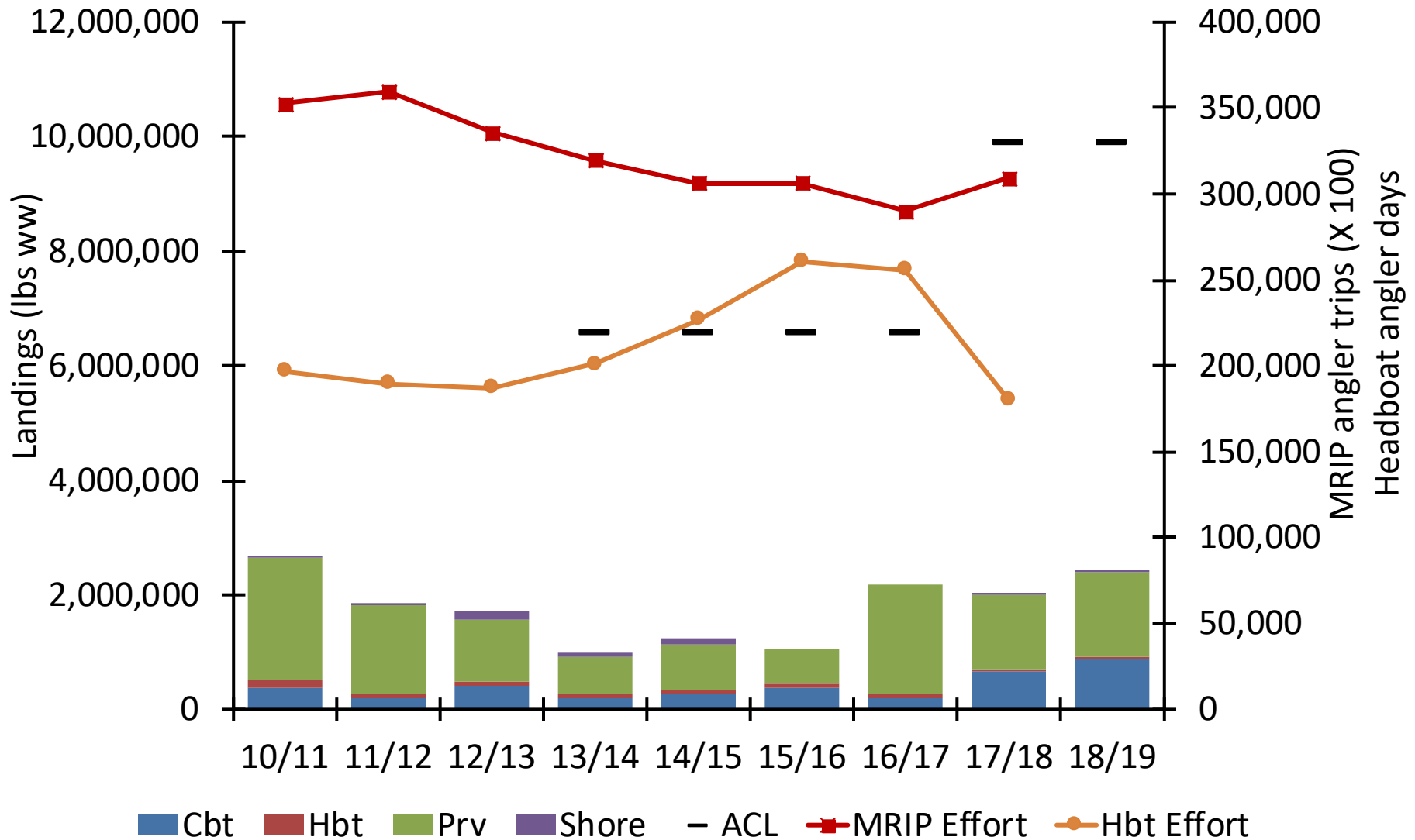

* Area: NY to east FL

* Fishing year - Mar 1-Feb 28

* 2008/2009 landings to 2016/2017 are in MRFSS,
2017/2018 and 2018/2019 landings are in MRIP



SA King Mackerel



South Atlantic Spanish Mackerel

Rec Landings (lbs ww)

Fishing Year	Charter	Headboat	Private	Shore	Total
10/11	97,265	7,040	1,177,155	482,180	1,763,640
11/12	75,509	19,245	699,998	436,944	1,231,696
12/13	94,031	11,079	745,519	527,133	1,377,762
13/14	93,918	5,637	1,133,777	630,837	1,864,169
14/15	119,570	8,956	458,134	273,336	859,996
15/16	118,828	6,134	427,002	262,130	814,094
16/17	141,900	7,324	509,910	313,026	972,161
17/18	189,920	8,932	419,751	166,334	784,937
18/19	197,770	6,923	627,062	403,289	1,235,043

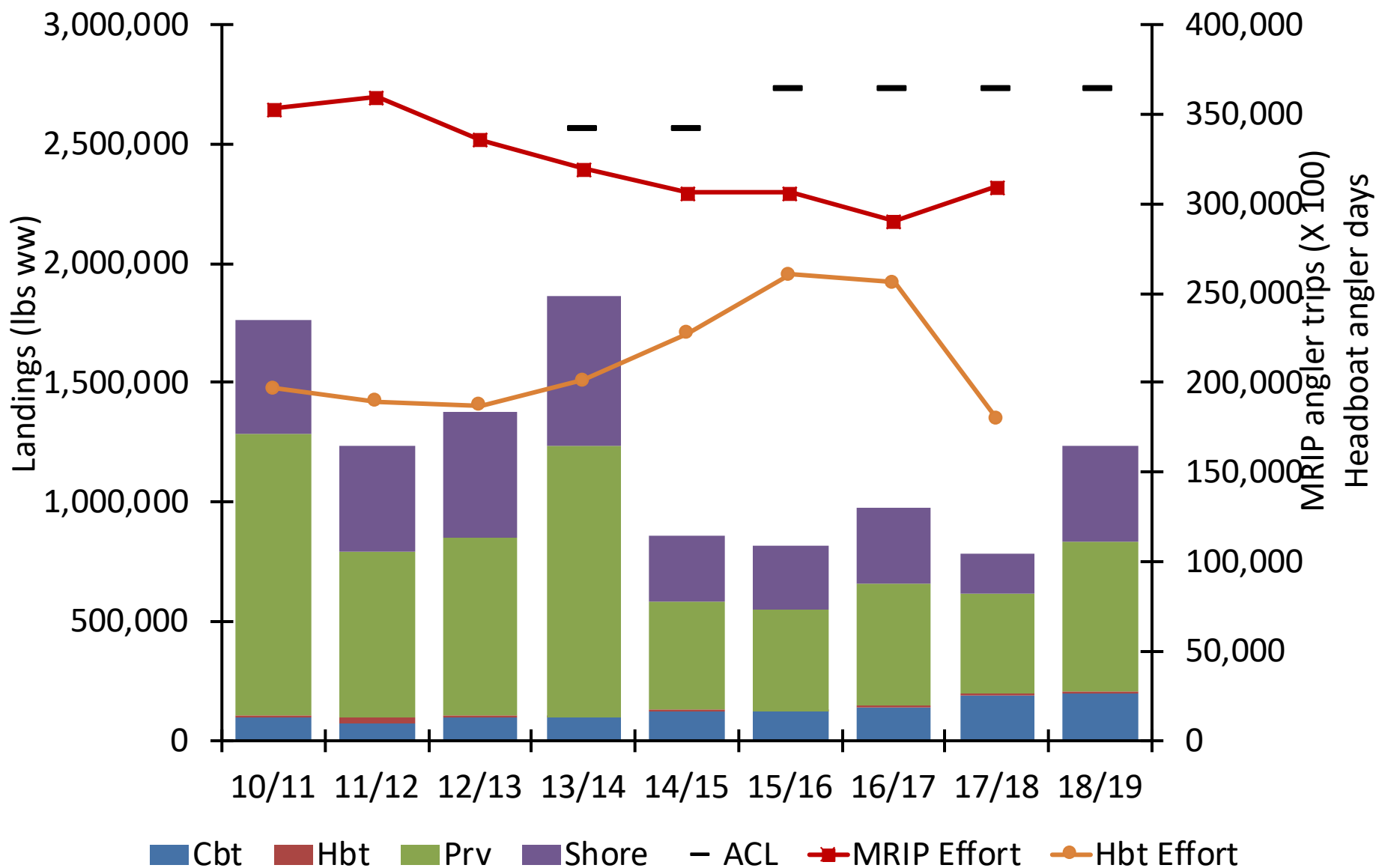

* Area: NY to east FL

* Fishing year - Mar 1-Feb 28

* MRFSS data from 2007/08 to 2013/14; MRIP data for 2014/15 through 2018/19



SA Spanish Mackerel



QUESTIONS?