



South Atlantic Recreational Landings Update

Coastal Migratory Pelagics

*Southeast Regional Office &
Southeast Fisheries Science Center*

SAFMC Meeting
Wilmington, NC
December 2-6, 2019

Notes on Landings Data

- Landings are summarized using MRIP.
- 2019 landings are preliminary
- Landings estimates were updated by NMFS SERO to be consistent with ACL monitoring (e.g., post-stratification of estimates) and include data through wave 4, 2019 (January 1 through August 29, 2019)
- All landings include MRIP and also Headboat landings.
- 2018 and 2019 effort data used for generating recreational landings came from the mail survey (Fishing Effort Survey) but were converted to phone survey equivalent landings (Coastal Household Telephone Survey)

2018/19 Preliminary Landings and ACLs

Species Complex	Fishing Year	Landings (lbs)*	ACL	Units	Percent of ACL	Closure Date
King Mackerel	Mar 1-Feb 28	2,469,918	8,900,000	ww	28%	
Spanish Mackerel	Mar 1-Feb 28	1,229,242	2,727,000	ww	45%	

- Landings are from North, Mid, and South Atlantic for King Mackerel and Spanish Mackerel

2019/20 Preliminary Landings and ACLs

Species Complex	Fishing Year	Landings (lbs)*	ACL	Units	Percent of ACL	Closure Date
King Mackerel	Mar 1-Feb 28	1,552,323	8,000,000	ww	19%	
Spanish Mackerel	Mar 1-Feb 28	789,478	2,727,000	ww	29%	

- Landings are from North, Mid, and South Atlantic for King Mackerel and Spanish Mackerel


South Atlantic King Mackerel Rec Landings (lbs ww)

Fishing Year	Charter	Headboat	Private	Shore	Total
11/12	183,192	93,195	1,542,630	29,018	1,848,035
12/13	409,131	59,864	1,101,751	148,453	1,719,199
13/14	207,460	43,651	675,784	77,545	1,004,439
14/15	256,707	65,235	817,066	89,744	1,228,752
15/16	386,639	56,229	627,450	0	1,070,319
16/17	191,529	68,978	1,930,817	0	2,191,324
17/18	655,512	61,617	1,273,285	20,852	2,011,266
18/19	577,876	87,511	1,794,763	9,767	2,469,918
19/20	363,191	55,000	1,127,994	6,139	1,552,323

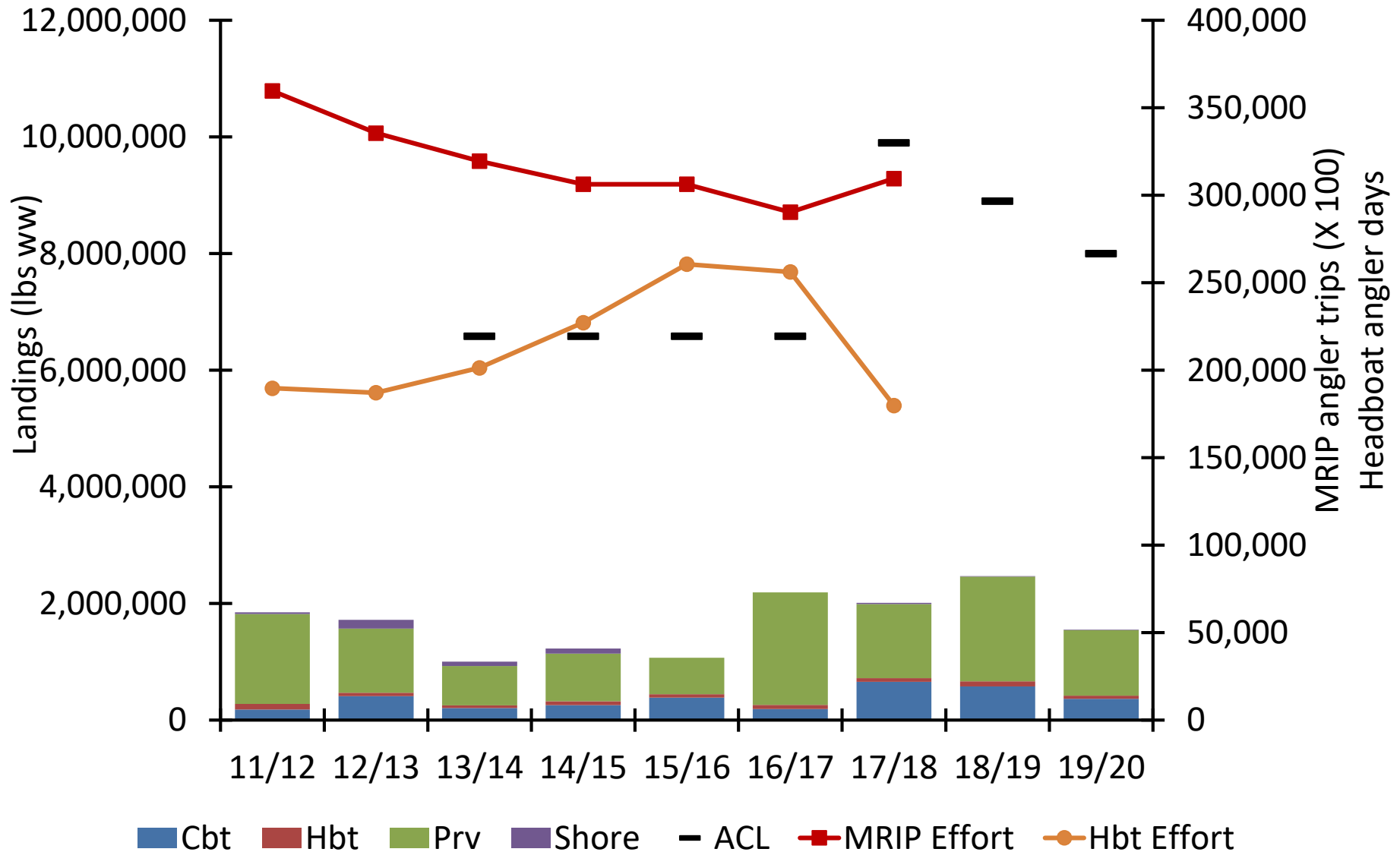

* Area: NY to east FL

* Fishing year - Mar 1-Feb 28

* 2008/2009 landings to 2016/2017 are in MRFSS,
2017/2018 through 2019/2020 landings are in MRIP



SA King Mackerel



South Atlantic Spanish Mackerel Rec Landings (lbs ww)

Fishing Year	Charter	Headboat	Private	Shore	Total
11/12	75,509	19,245	699,998	436,944	1,231,696
12/13	94,031	11,079	745,519	527,133	1,377,762
13/14	93,918	5,637	1,133,777	630,837	1,864,169
14/15	119,570	8,956	458,134	273,336	859,996
15/16	118,828	6,134	427,002	262,130	814,094
16/17	141,900	7,324	509,910	313,026	972,161
17/18	189,920	8,932	419,751	166,334	784,937
18/19	215,447	10,704	648,597	354,494	1,229,242
19/20	138,370	6,875	416,560	227,673	789,478

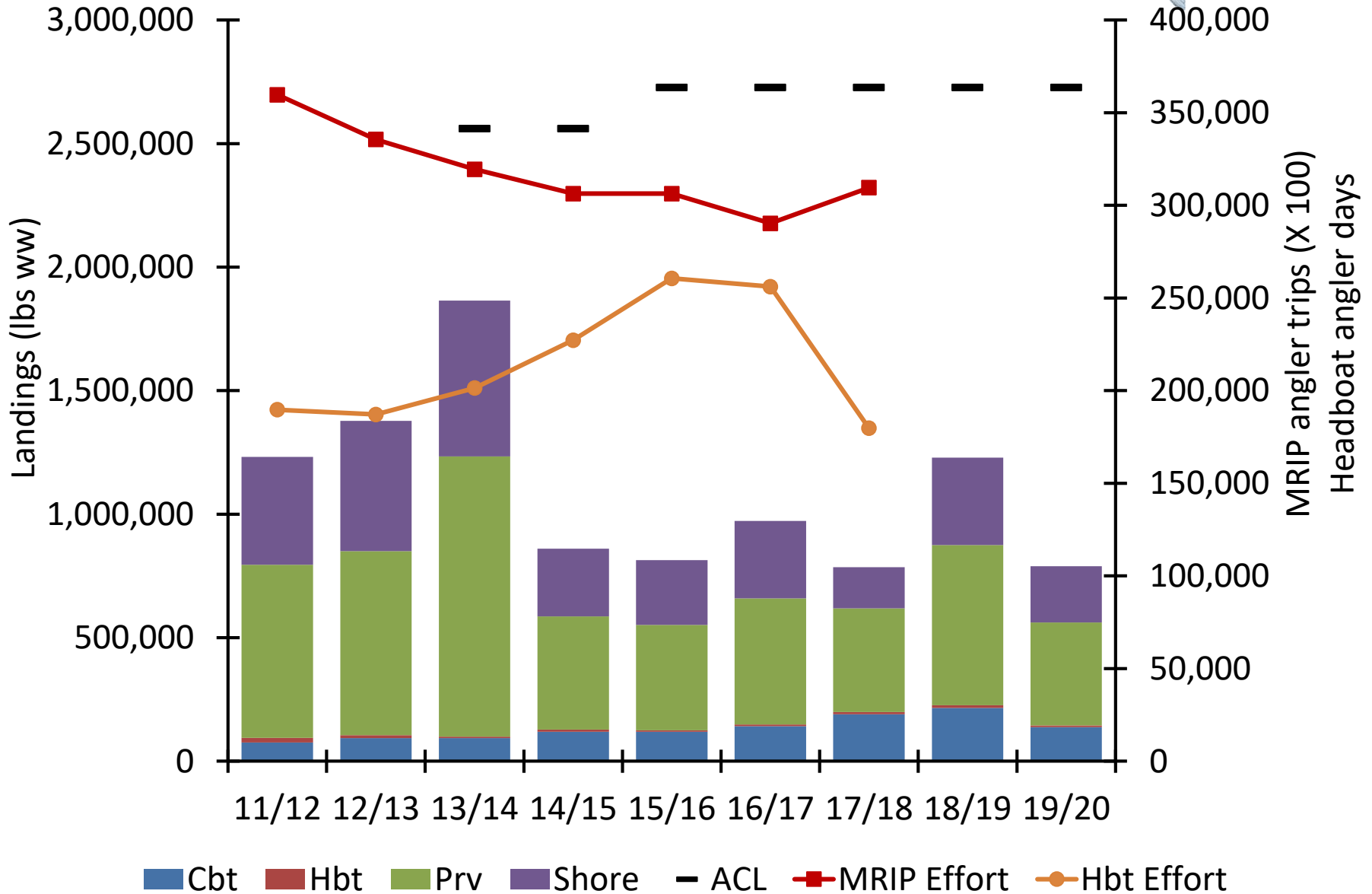
* Area: NY to east FL

* Fishing year - Mar 1-Feb 28

* MRFSS data from 2007/08 to 2013/14; MRIP data for 2014/15 through 2019/20



SA Spanish Mackerel



QUESTIONS?